



**NORTH FALLS**

*Offshore Wind Farm*

# **Temporary Traffic Regulation Order Plan**

Document Reference:	5.19
Volume:	5
Date:	February 2025
Revision:	1

Project Reference: EN010119

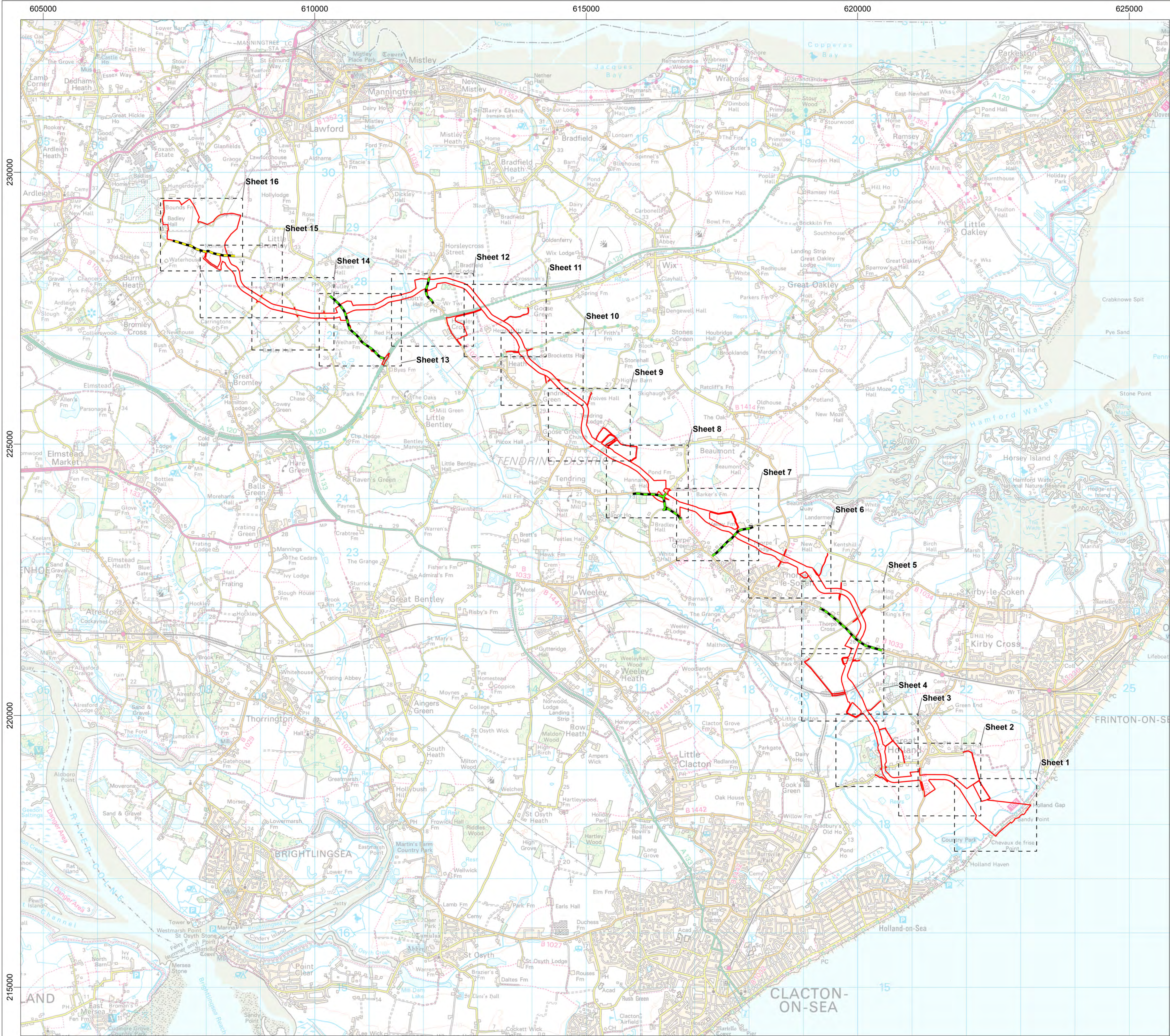


Project	North Falls Offshore Wind Farm
Document Title	Temporary Traffic Regulation Order Plan
Document Reference	5.19
Supplier	Royal HaskoningDHV
Supplier Document ID	PB9244-RHD-ZZ-ON-DR-GS-0544

This document and any information therein are confidential property of North Falls Offshore Wind Farm Limited and without infringement neither the whole nor any extract may be disclosed, loaned, copied or used for manufacturing, provision of services or other purposes whatsoever without prior written consent of North Falls Offshore Wind Farm Limited, and no liability is accepted for loss or damage from any cause whatsoever from the use of the document. North Falls Offshore Wind Farm Limited retains the right to alter the document at any time unless a written statement to the contrary has been appended.

Revision	Date	Status/Reason for Issue	Originator	Checked	Approved
0	July 2024	Submission	RHDHV	NFOW	NFOW
1	February 2025	Deadline 1	RHDHV	NFOW	NFOW





- Legend**
- Order Limits
  - Sheet Boundary
  - Street Subject to 30mph Temporary Speed Limit During Construction
  - Street Subject to 40mph Temporary Speed Limit During Construction

Data Source: © HaskoningDHV UK Ltd, 2025.  
© Crown copyright and database rights 2025 Ordnance Survey 0100031673. Contains Ordnance Survey data © Crown copyright and database rights 2025.  
Drawing Title

### Temporary Traffic Regulation Order Plan - Key Plan

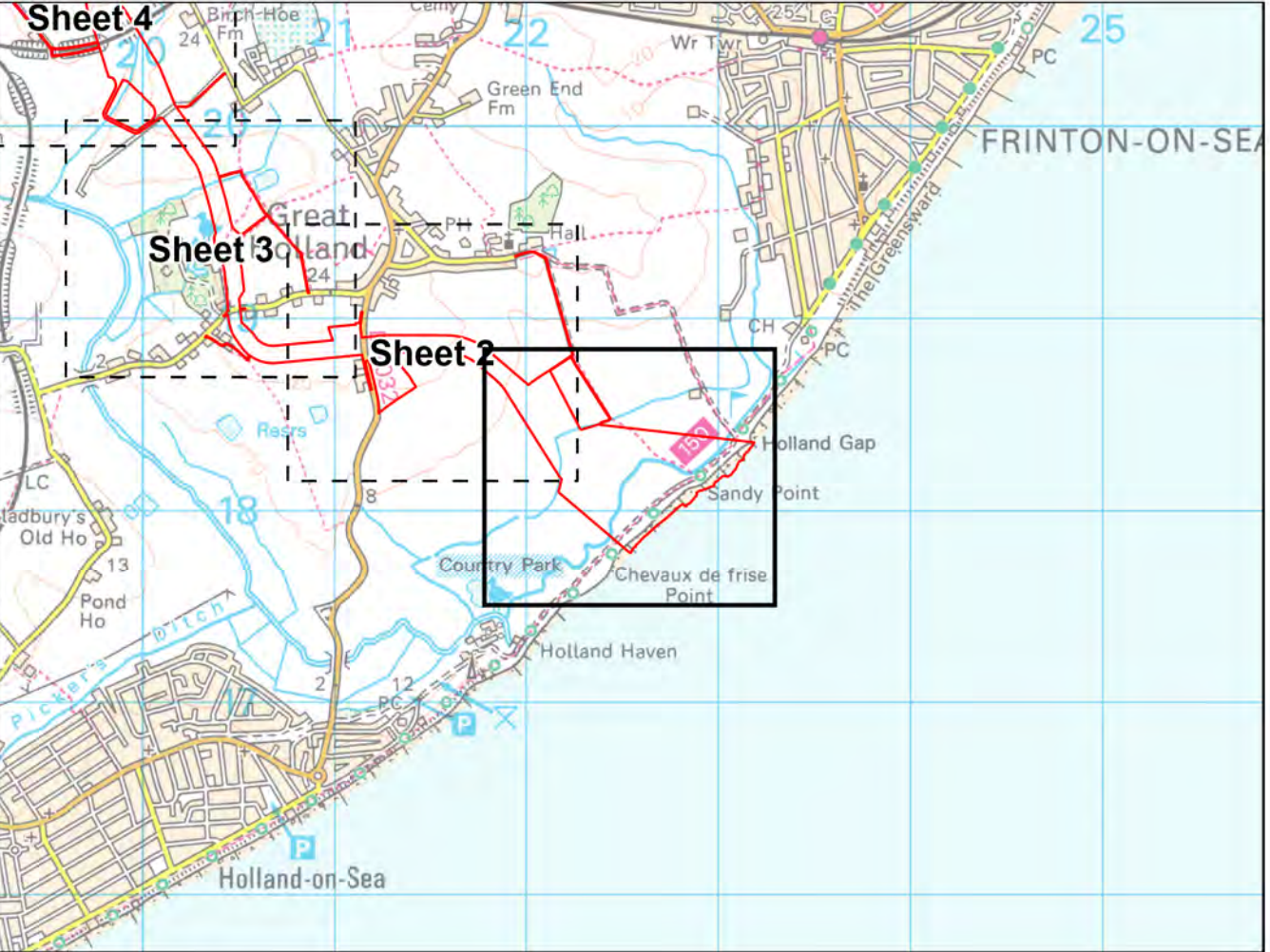
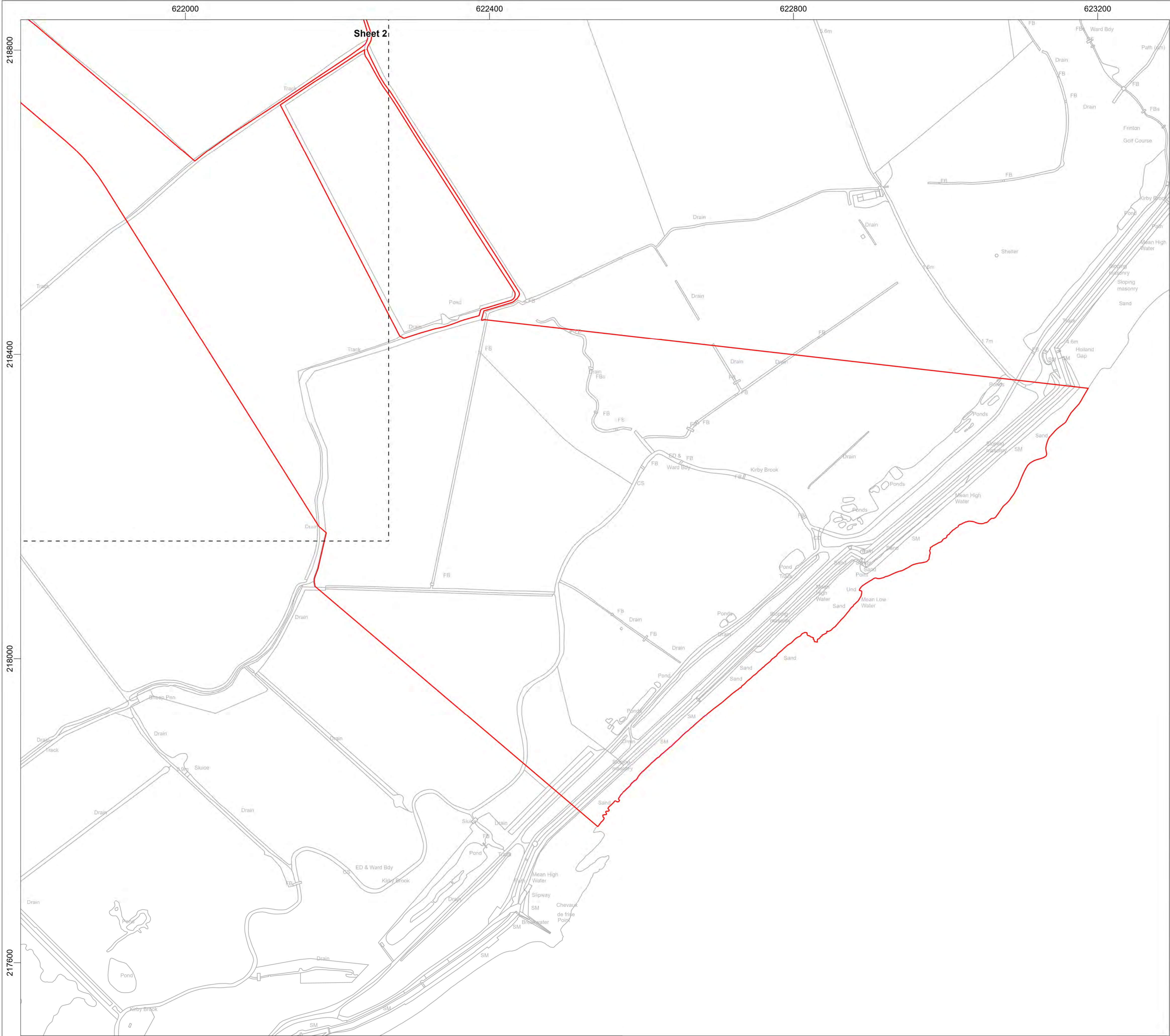
Rev	Date	Remarks	Drwn	Chkd
04	21/01/2025	Fourth issue	FC	GC
03	10/07/2024	Third issue	FC	GC
02	02/07/2024	Second issue	FC	GC
01	02/05/2024	First issue	FC	GC

Drawing Number	Doc Ref	APFP Ref
<b>PB9244-RHD-ZZ-ON-DR-GS-0544</b>	<b>5.19</b>	<b>5(2)(k)</b>

Scale	Plot Size	Datum	Projection
1:35,000	A1	OSGB36	BNG

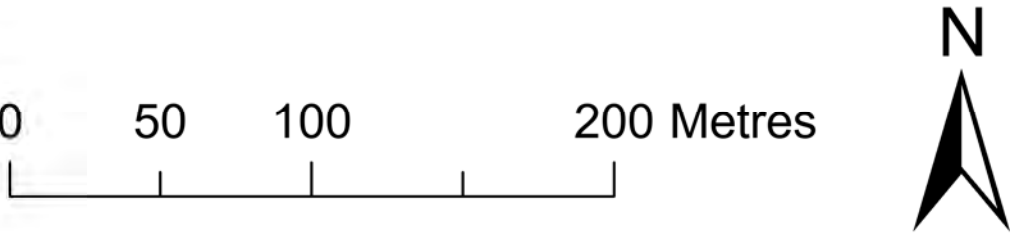






Legend

- Order Limits
- Sheet Boundary



Data Source: © HaskoningDHV UK Ltd, 2025.  
© Crown copyright and database rights 2025 Ordnance Survey 0100031673. Contains Ordnance Survey data © Crown copyright and database rights 2025.

Drawing Title

Temporary Traffic Regulation Order Plan -  
Sheet 1 of 16

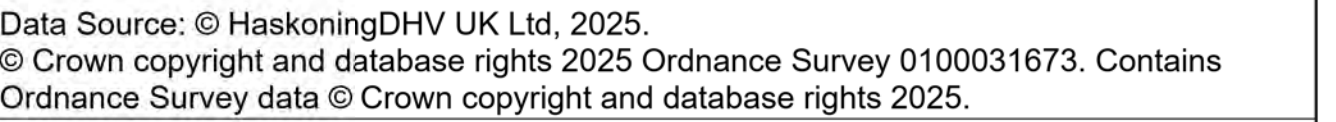
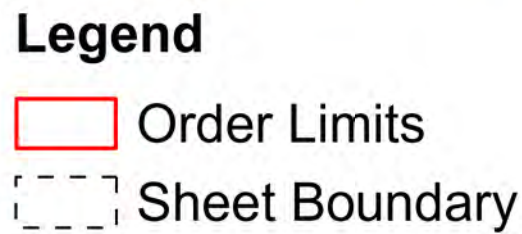
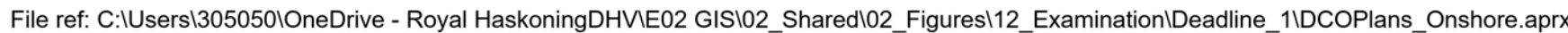
Rev	Date	Remarks	Drwn	Chkd
04	21/01/2025	Fourth issue	FC	GC
03	10/07/2024	Third issue	FC	GC
02	02/07/2024	Second issue	FC	GC
01	02/05/2024	First issue	FC	GC

Drawing Number	Doc Ref	APFP Ref
PB9244-RHD-ZZ-ON-DR-GS-0544	5.19	5(2)(k)

Scale	Plot Size	Datum	Projection
1:2,500	A1	OSGB36	BNG







## Temporary Traffic Regulation Order Plan - Sheet 2 of 16

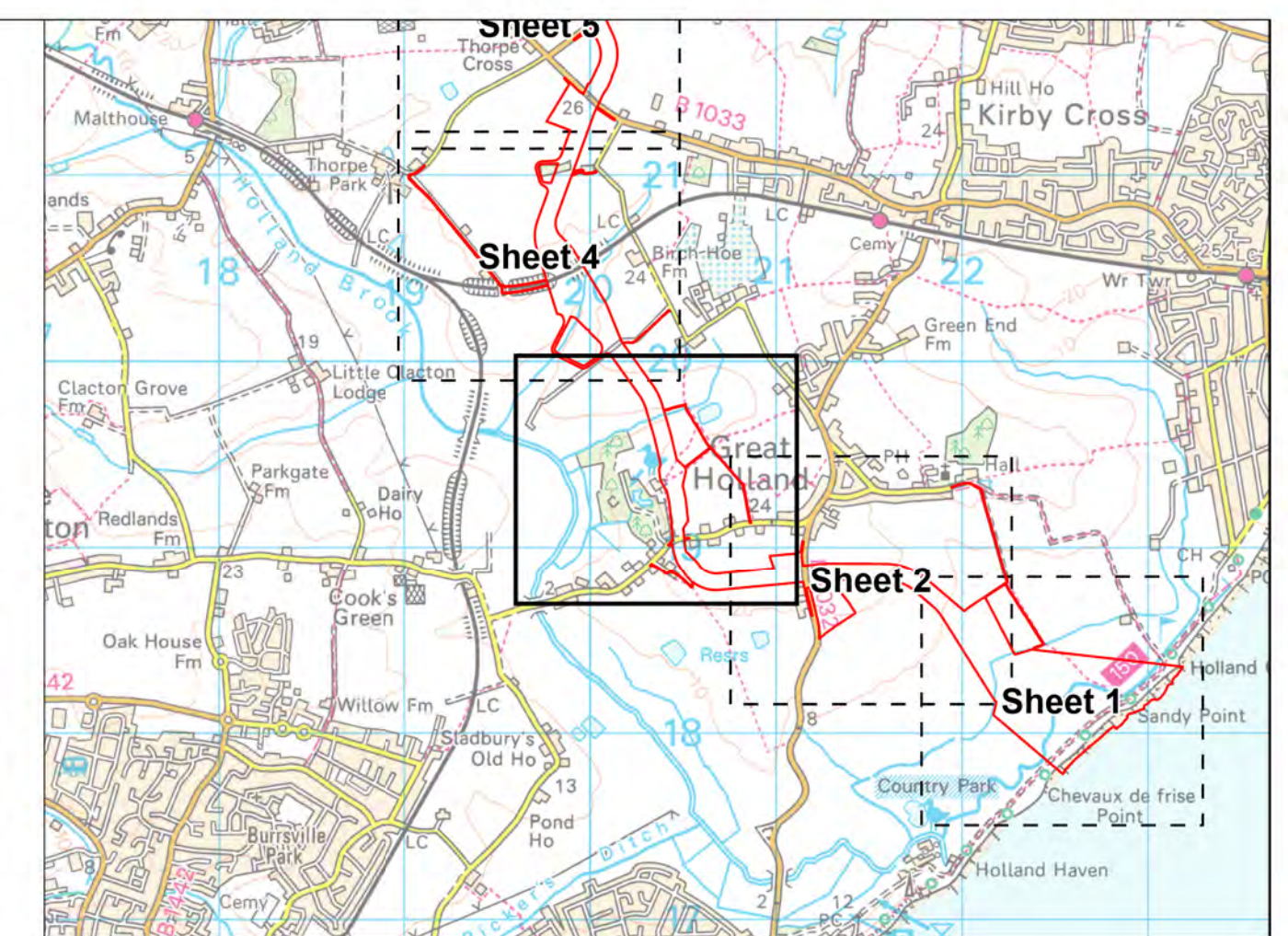
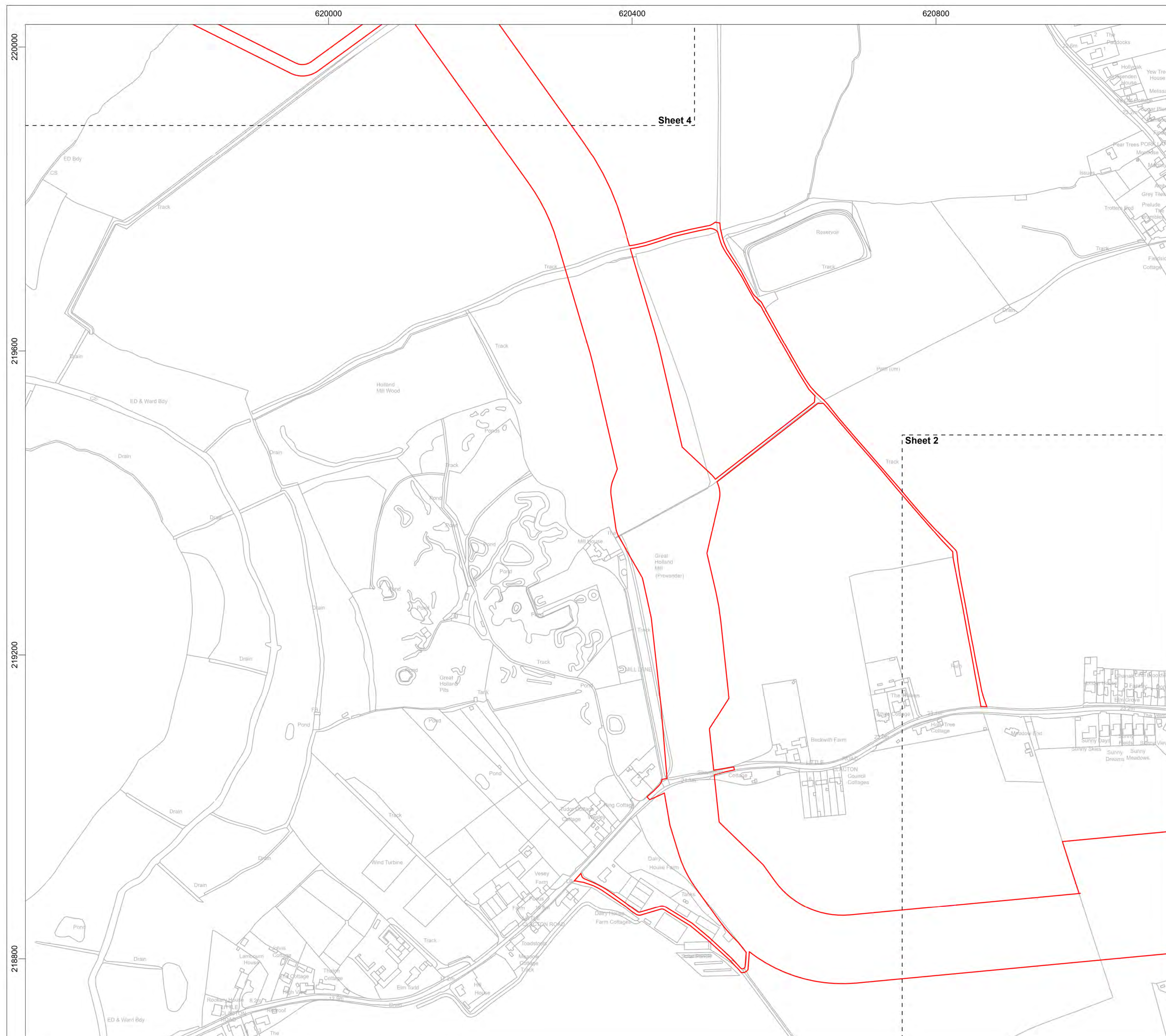
Rev	Date	Remarks	Drwn	Chkd
04	21/01/2025	Fourth issue	FC	GC
03	10/07/2024	Third issue	FC	GC
02	02/07/2024	Second issue	FC	GC
01	02/05/2024	First issue	FC	GC

Drawing Number	Doc Ref	APFP Ref
PB9244-RHD-ZZ-ON-DR-GS-0544	5.19	5(2)(k)



Scale 1:2,500	Plot Size A1	Datum OSGB36	Projection BNG
------------------	-----------------	-----------------	-------------------







### Legend

-  Order Limits  
 Sheet Boundary



Data Source: © HaskoningDHV UK Ltd, 2025.  
© Crown copyright and database rights 2025 Ordnance Survey 0100031673. Contains Ordnance Survey data © Crown copyright and database rights 2025.

Drawing Title
---------------

**Temporary Traffic Regulation Order Plan -  
Sheet 3 of 16**

Rev	Date	Remarks	Drwn	Chkd
04	21/01/2025	Fourth issue	FC	GC
03	10/07/2024	Third issue	FC	GC
02	02/07/2024	Second issue	FC	GC
01	02/05/2024	First issue	FC	GC

Drawing Number	
----------------	--

**PB9244-RHD-ZZ-ON-DR-GS-0544**

Doc Ref
---------

APFP Ref		
----------	--	--

Scale
-------

1:2,500

	Plot Size
--	-----------

**A**

Datum	
-------	--

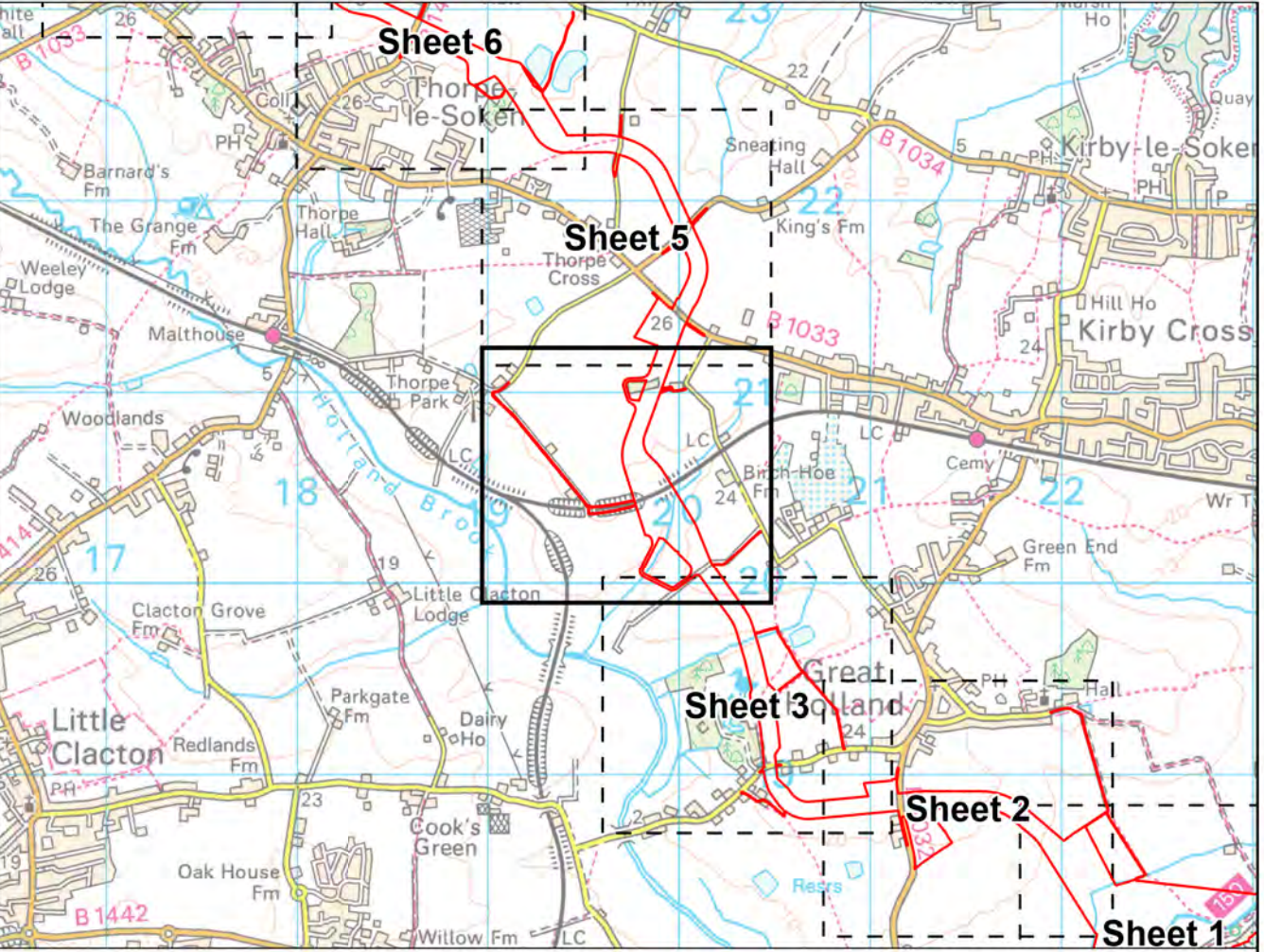
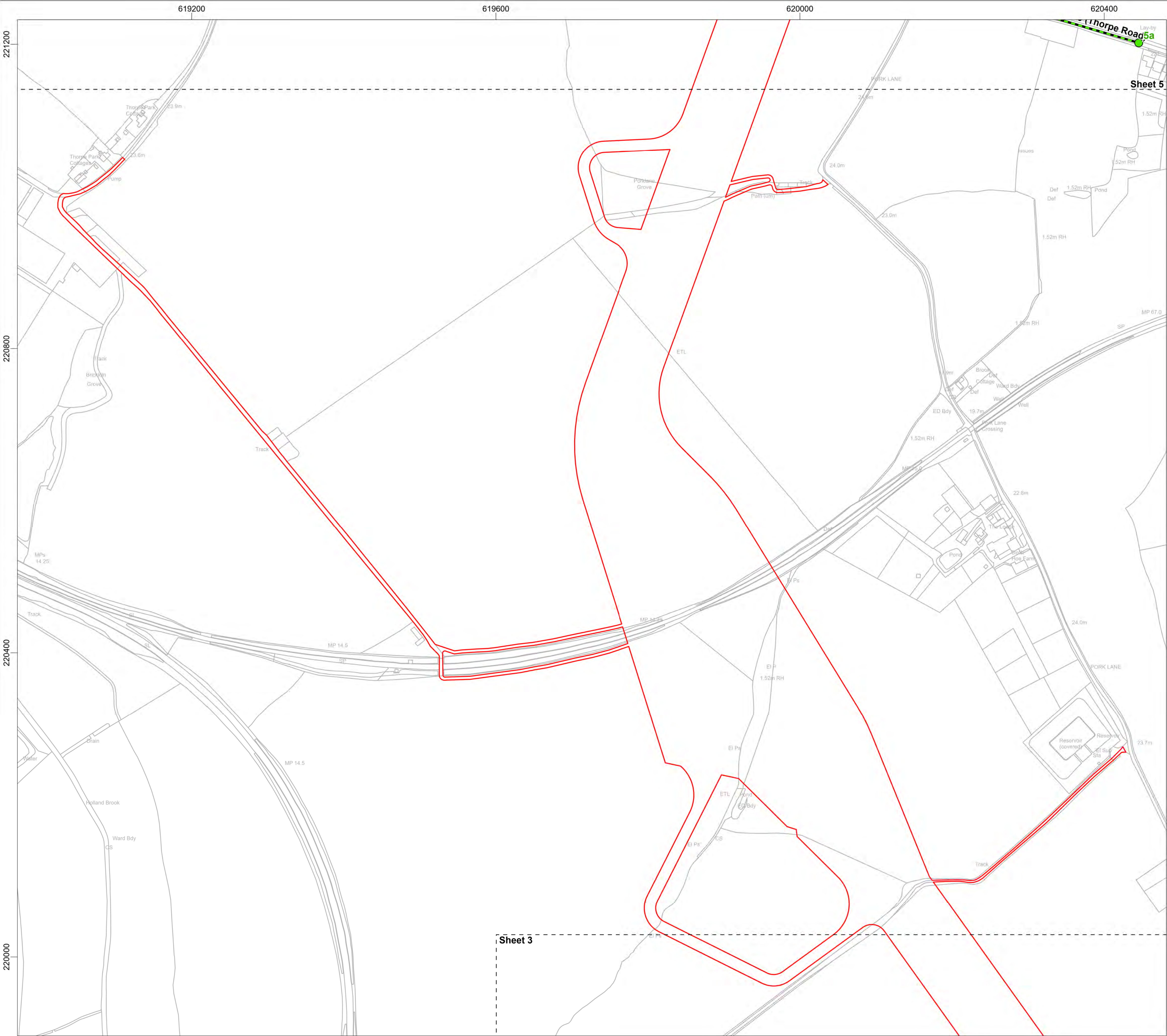
OSGB36

Projection	
------------	--

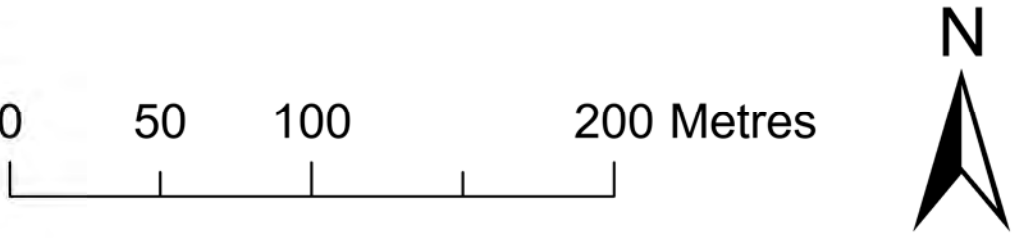
BNG







- Legend**
- Order Limits
  - Sheet Boundary
  - Street Subject to 40mph Temporary Speed Limit During Construction



Data Source: © HaskoningDHV UK Ltd, 2025.  
© Crown copyright and database rights 2025 Ordnance Survey 0100031673. Contains Ordnance Survey data © Crown copyright and database rights 2025.

Drawing Title

**Temporary Traffic Regulation Order Plan - Sheet 4 of 16**

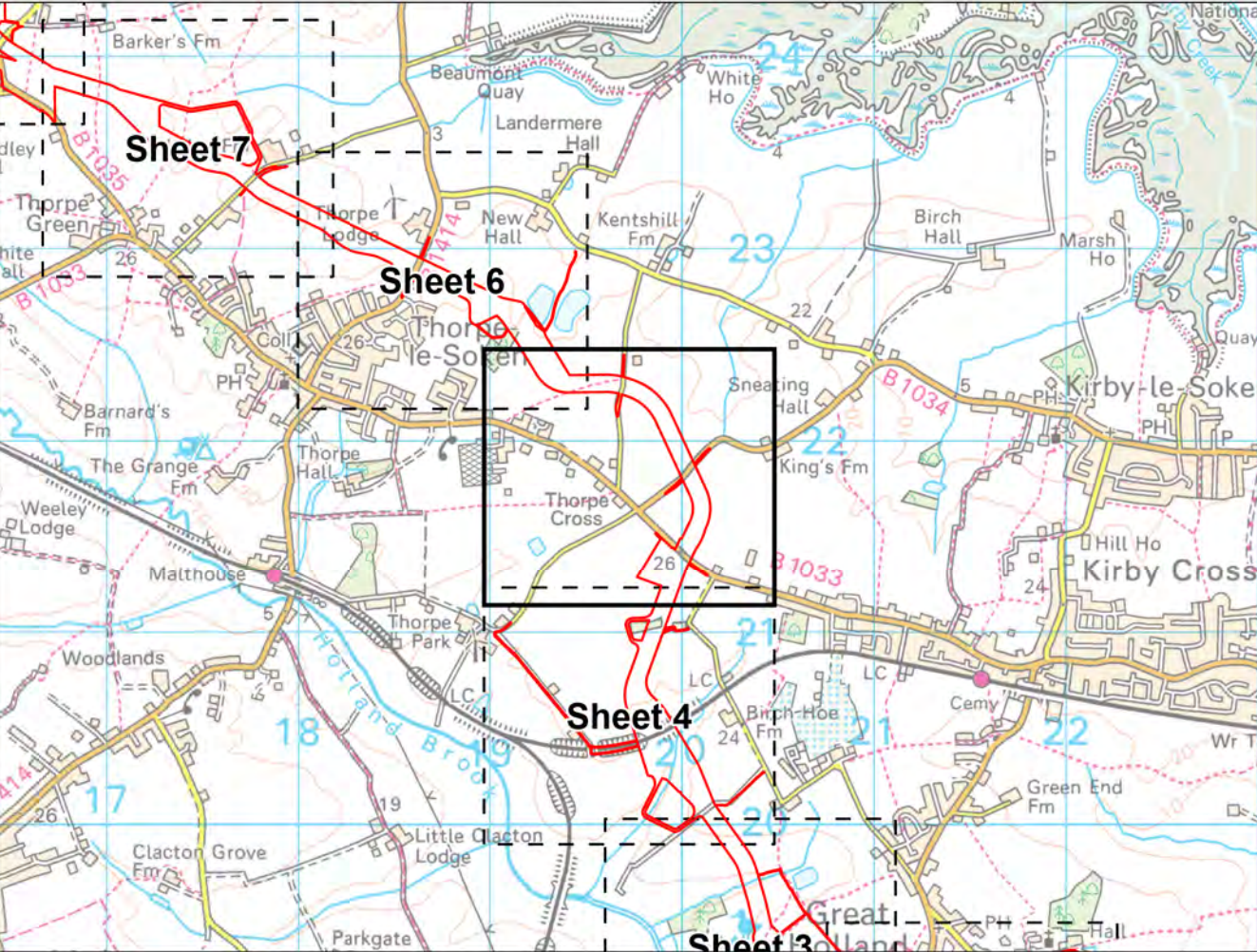
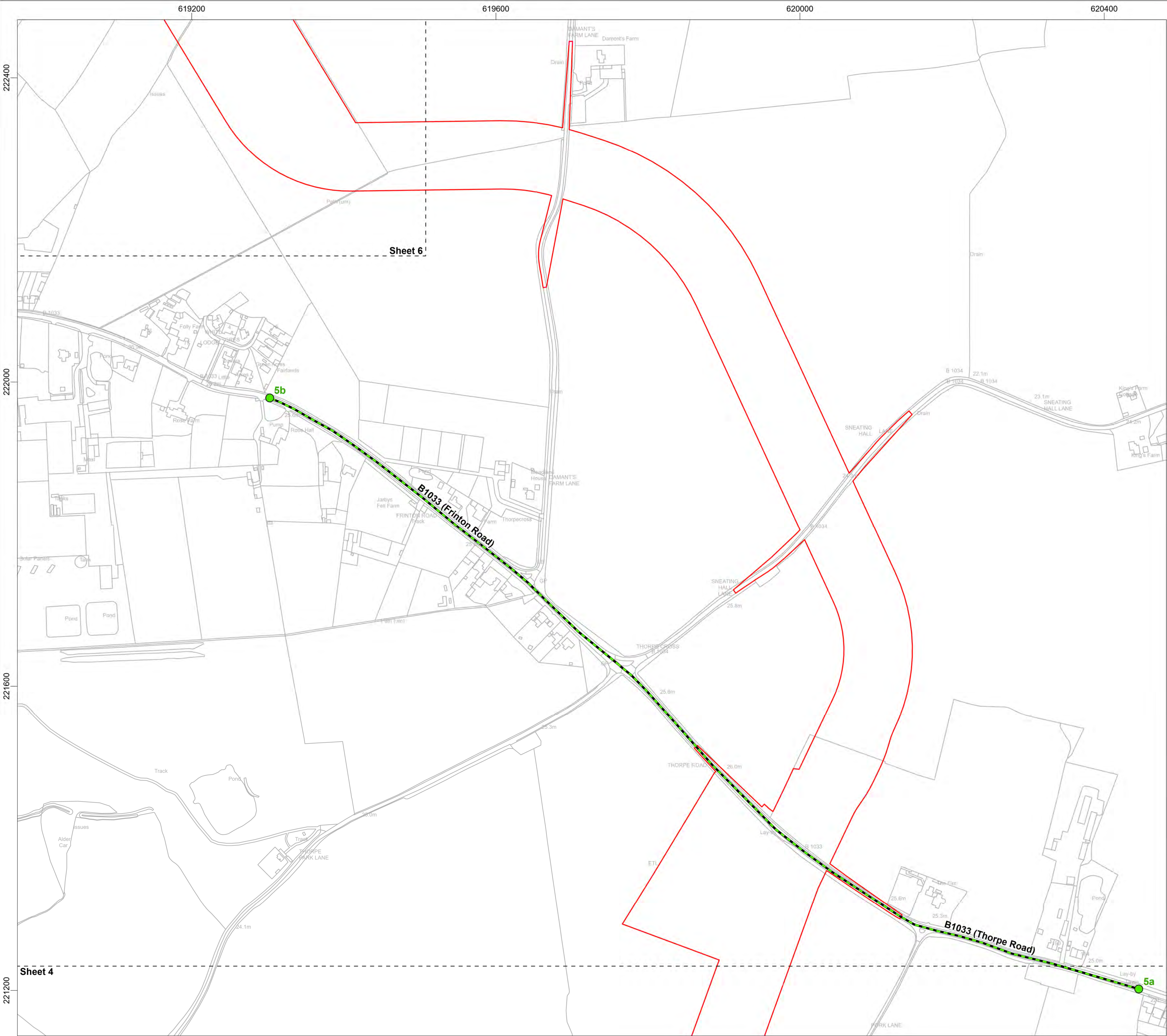
Rev	Date	Remarks	Drwn	Chkd
04	21/01/2025	Fourth issue	FC	GC
03	10/07/2024	Third issue	FC	GC
02	02/07/2024	Second issue	FC	GC
01	02/05/2024	First issue	FC	GC

Drawing Number	Doc Ref	APFP Ref
<b>PB9244-RHD-ZZ-ON-DR-GS-0544</b>	<b>5.19</b>	<b>5(2)(k)</b>

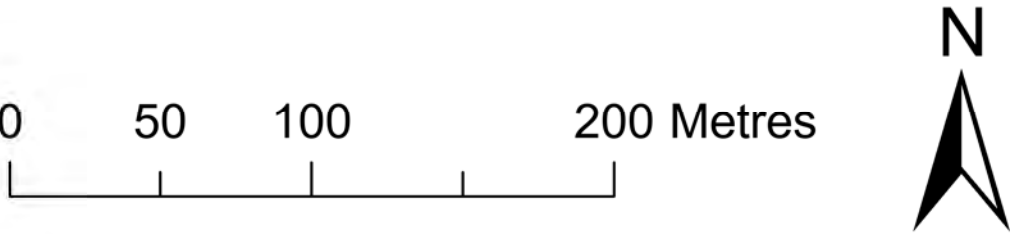
Scale	Plot Size	Datum	Projection
1:2,500	A1	OSGB36	BNG







- Legend**
- Order Limits
  - Sheet Boundary
  - Street Subject to 40mph Temporary Speed Limit During Construction



Data Source: © HaskoningDHV UK Ltd, 2025.  
© Crown copyright and database rights 2025 Ordnance Survey 0100031673. Contains Ordnance Survey data © Crown copyright and database rights 2025.

Drawing Title

**Temporary Traffic Regulation Order Plan - Sheet 5 of 16**

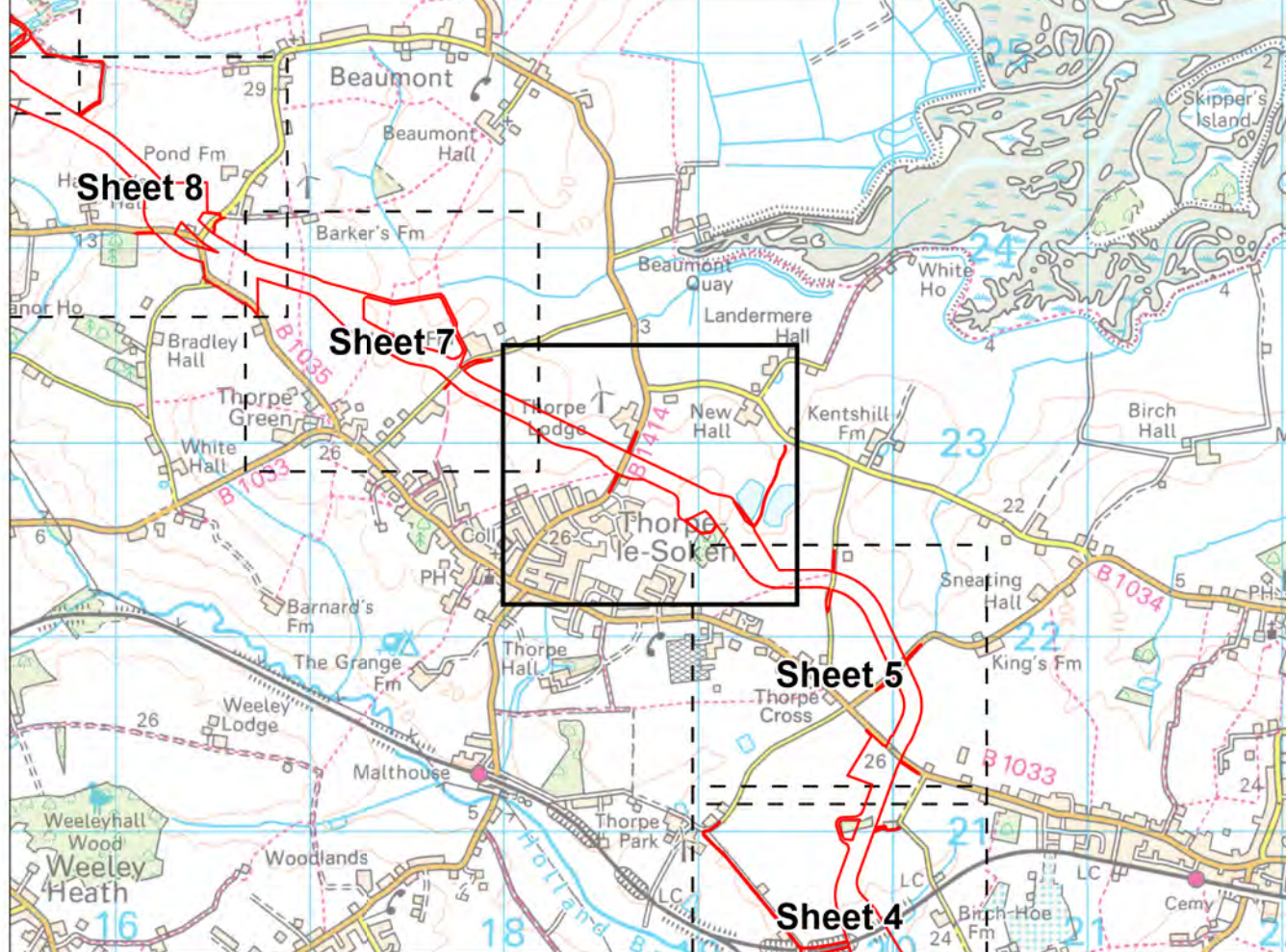
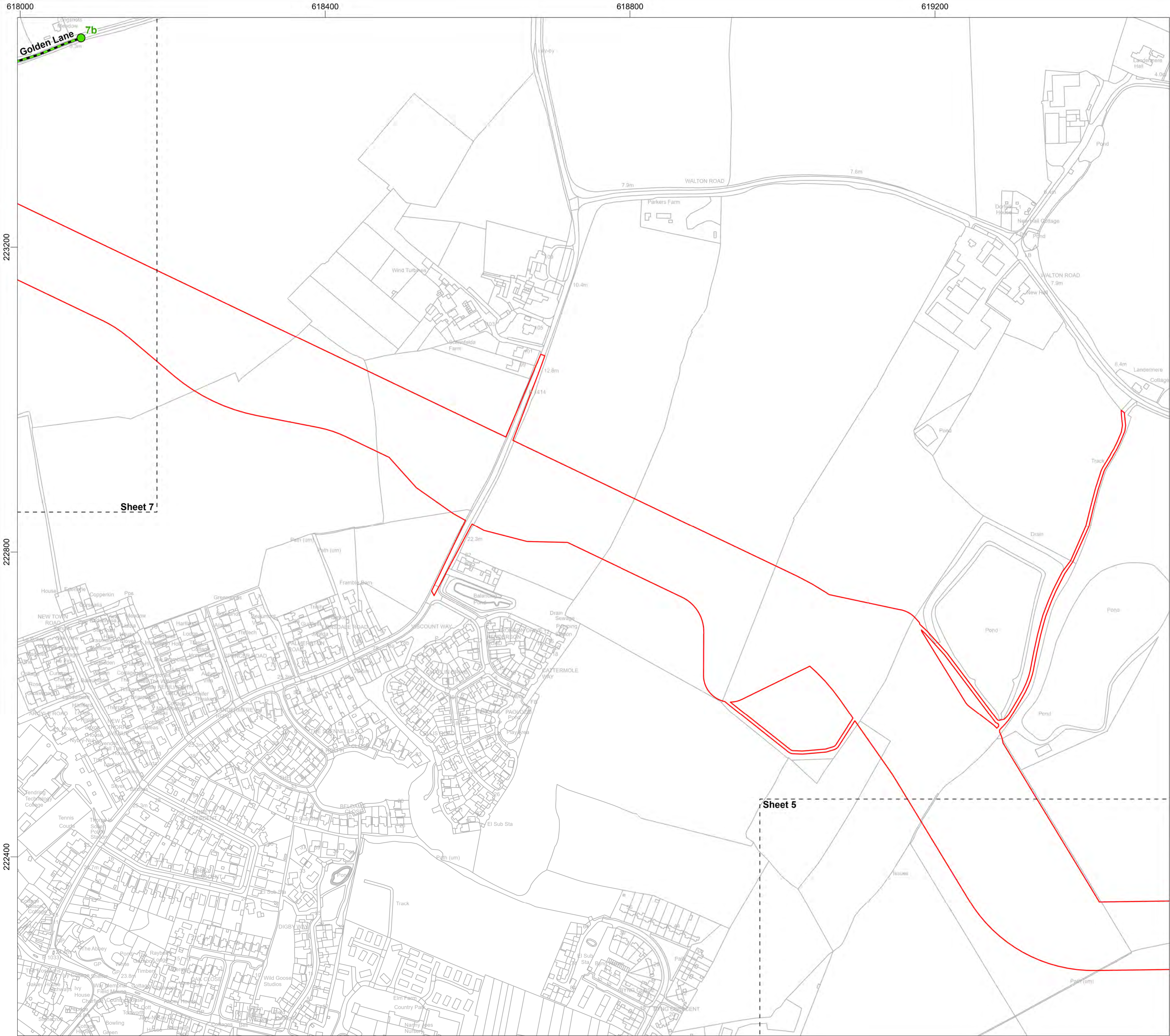
Rev	Date	Remarks	Drwn	Chkd
04	21/01/2025	Fourth issue	FC	GC
03	10/07/2024	Third issue	FC	GC
02	02/07/2024	Second issue	FC	GC
01	02/05/2024	First issue	FC	GC

Drawing Number	Doc Ref	APFP Ref
PB9244-RHD-ZZ-ON-DR-GS-0544	5.19	5(2)(k)

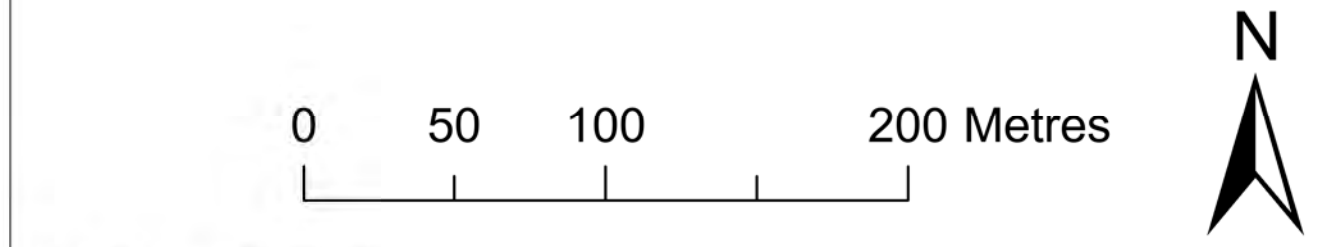
Scale	Plot Size	Datum	Projection
1:2,500	A1	OSGB36	BNG







- Legend**
- Order Limits
  - Sheet Boundary
  - Street Subject to 40mph Temporary Speed Limit During Construction



Data Source: © HaskoningDHV UK Ltd, 2025.  
© Crown copyright and database rights 2025 Ordnance Survey 0100031673. Contains Ordnance Survey data © Crown copyright and database rights 2025.

Drawing Title

**Temporary Traffic Regulation Order Plan - Sheet 6 of 16**

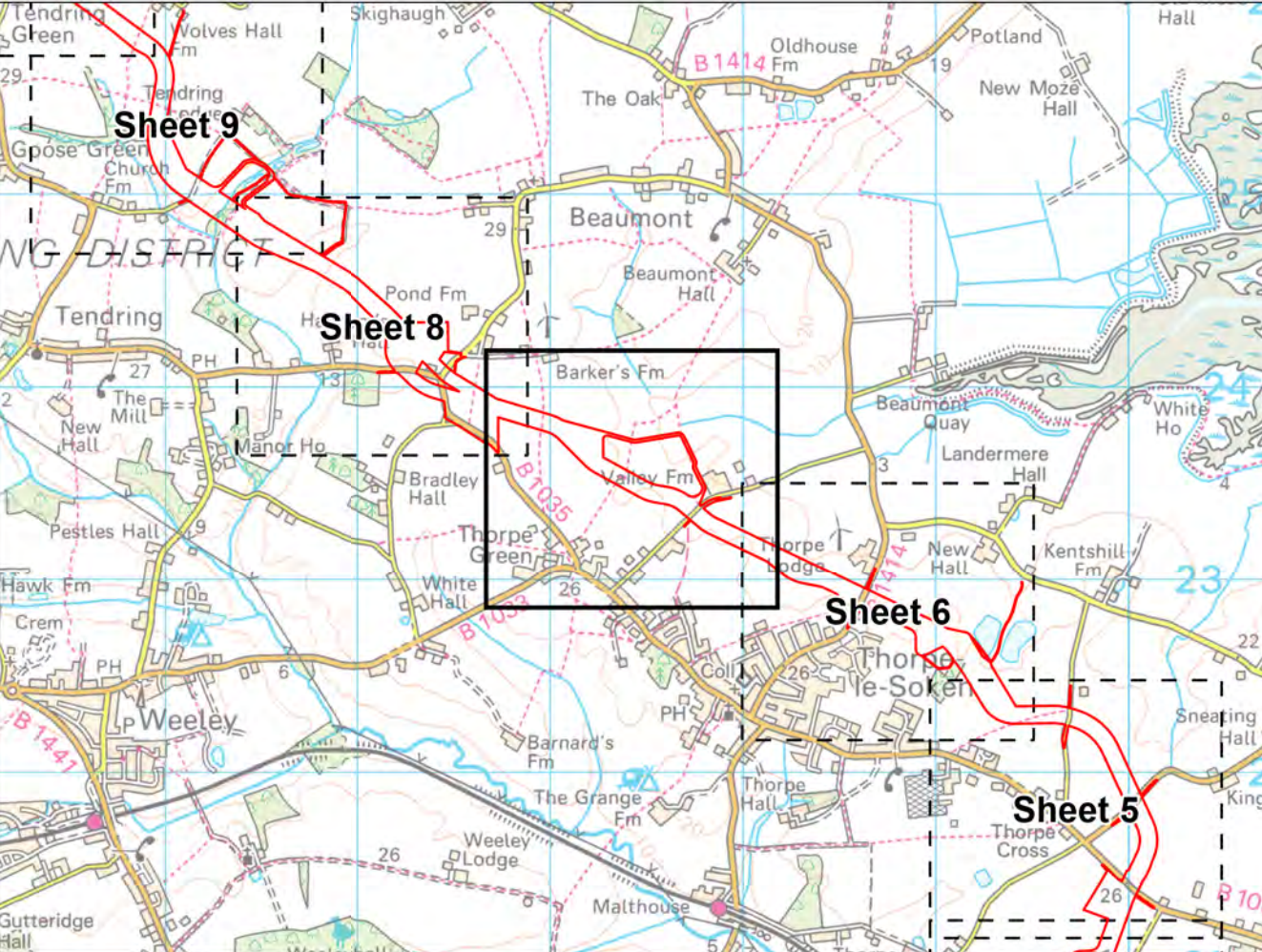
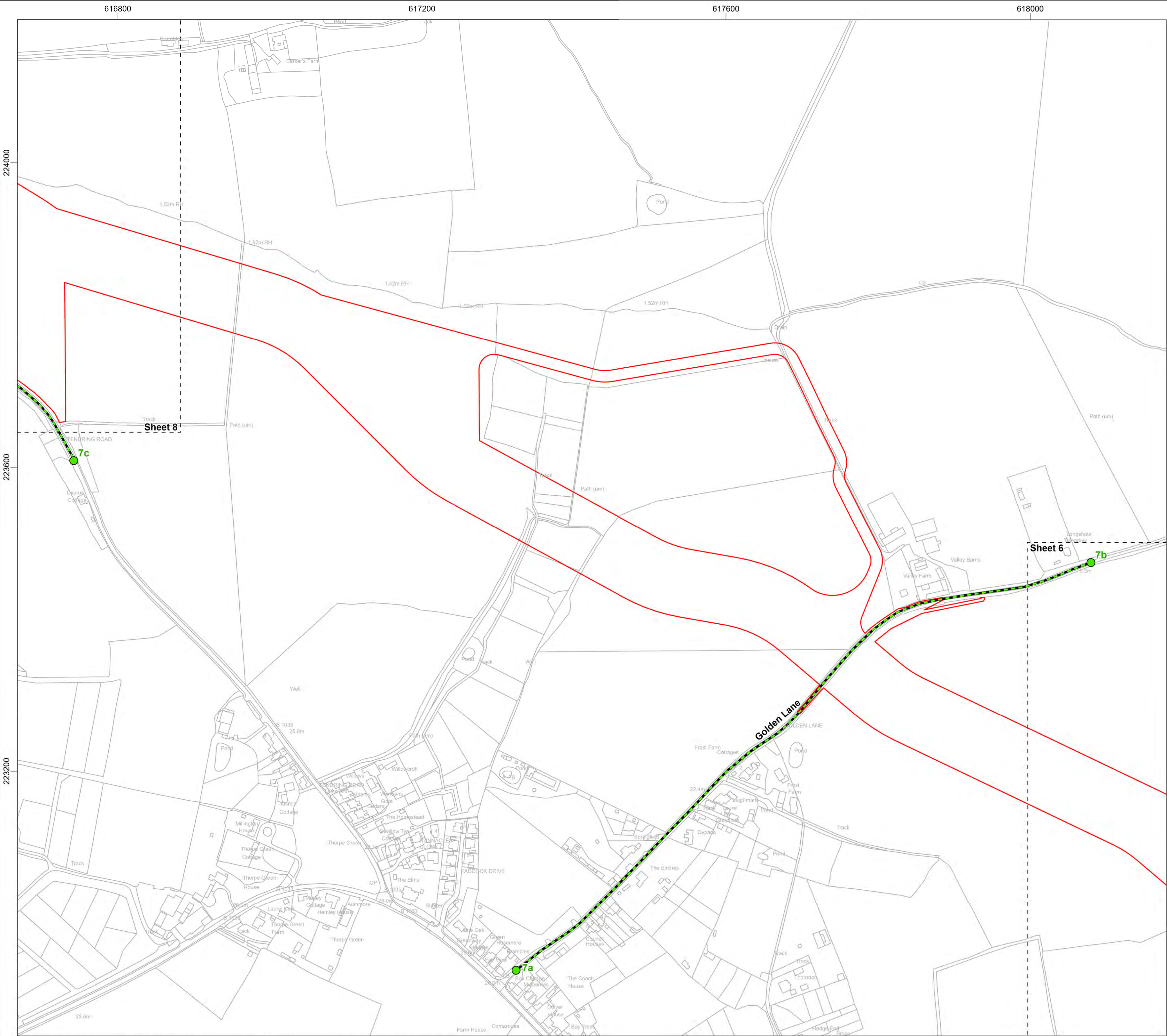
Rev	Date	Remarks	Drwn	Chkd
04	21/01/2025	Fourth issue	FC	GC
03	10/07/2024	Third issue	FC	GC
02	02/07/2024	Second issue	FC	GC
01	02/05/2024	First issue	FC	GC

Drawing Number	Doc Ref	APFP Ref
<b>PB9244-RHD-ZZ-ON-DR-GS-0544</b>	<b>5.19</b>	<b>5(2)(k)</b>

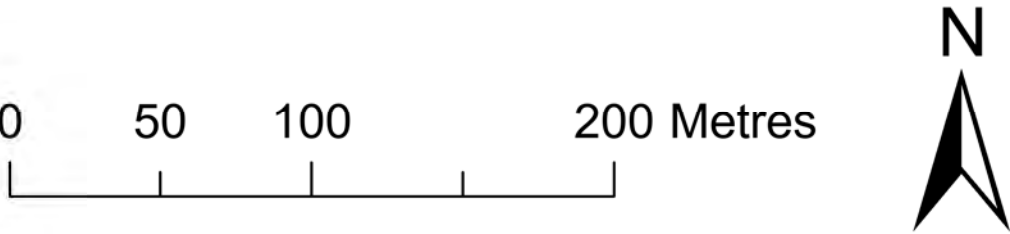
Scale	Plot Size	Datum	Projection
1:2,500	A1	OSGB36	BNG







- Legend**
- Order Limits
  - Sheet Boundary
  - Street Subject to 40mph Temporary Speed Limit During Construction



Data Source: © HaskoningDHV UK Ltd, 2025.  
© Crown copyright and database rights 2025 Ordnance Survey 0100031673. Contains Ordnance Survey data © Crown copyright and database rights 2025.

Drawing Title

**Temporary Traffic Regulation Order Plan - Sheet 7 of 16**

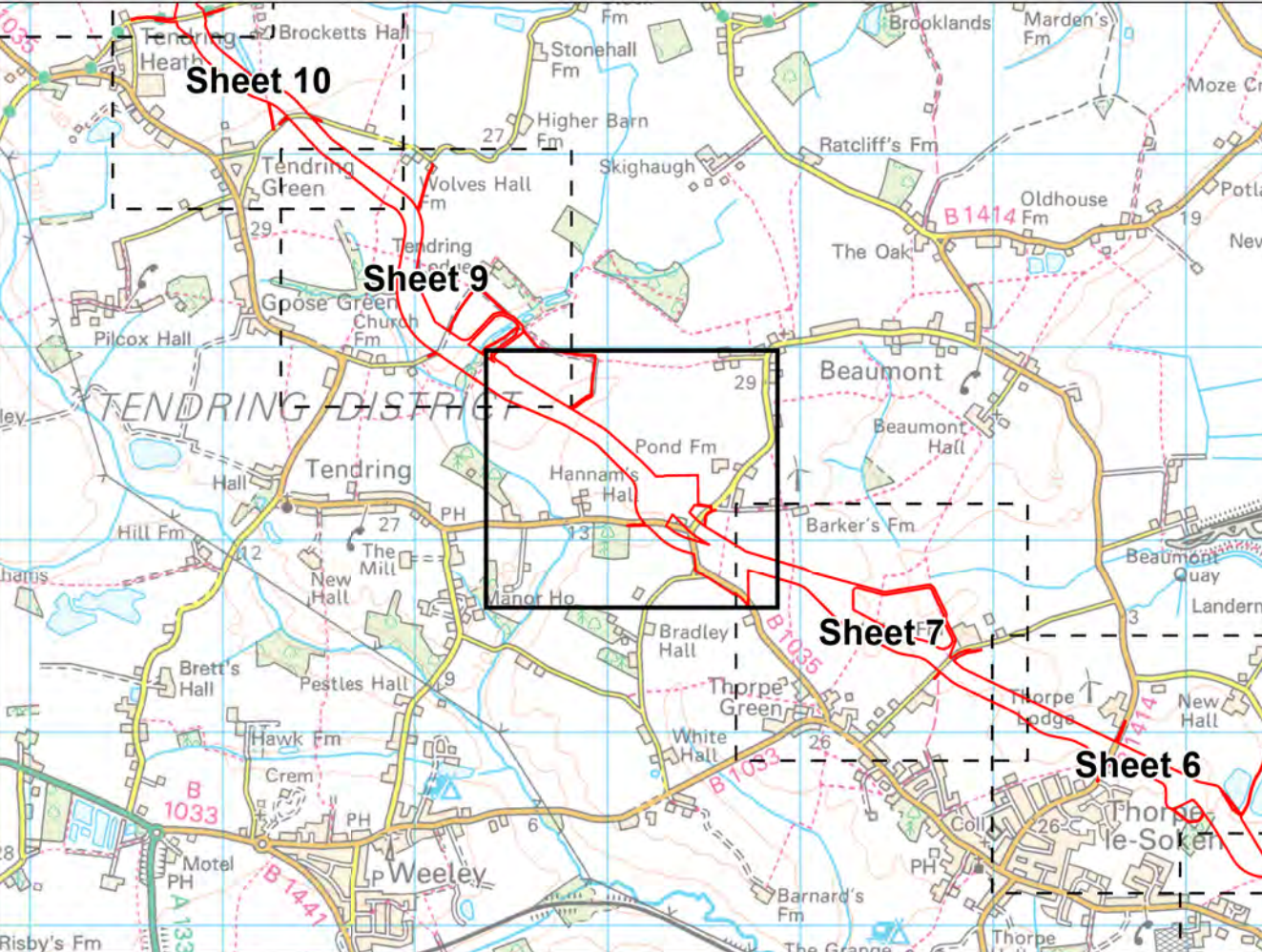
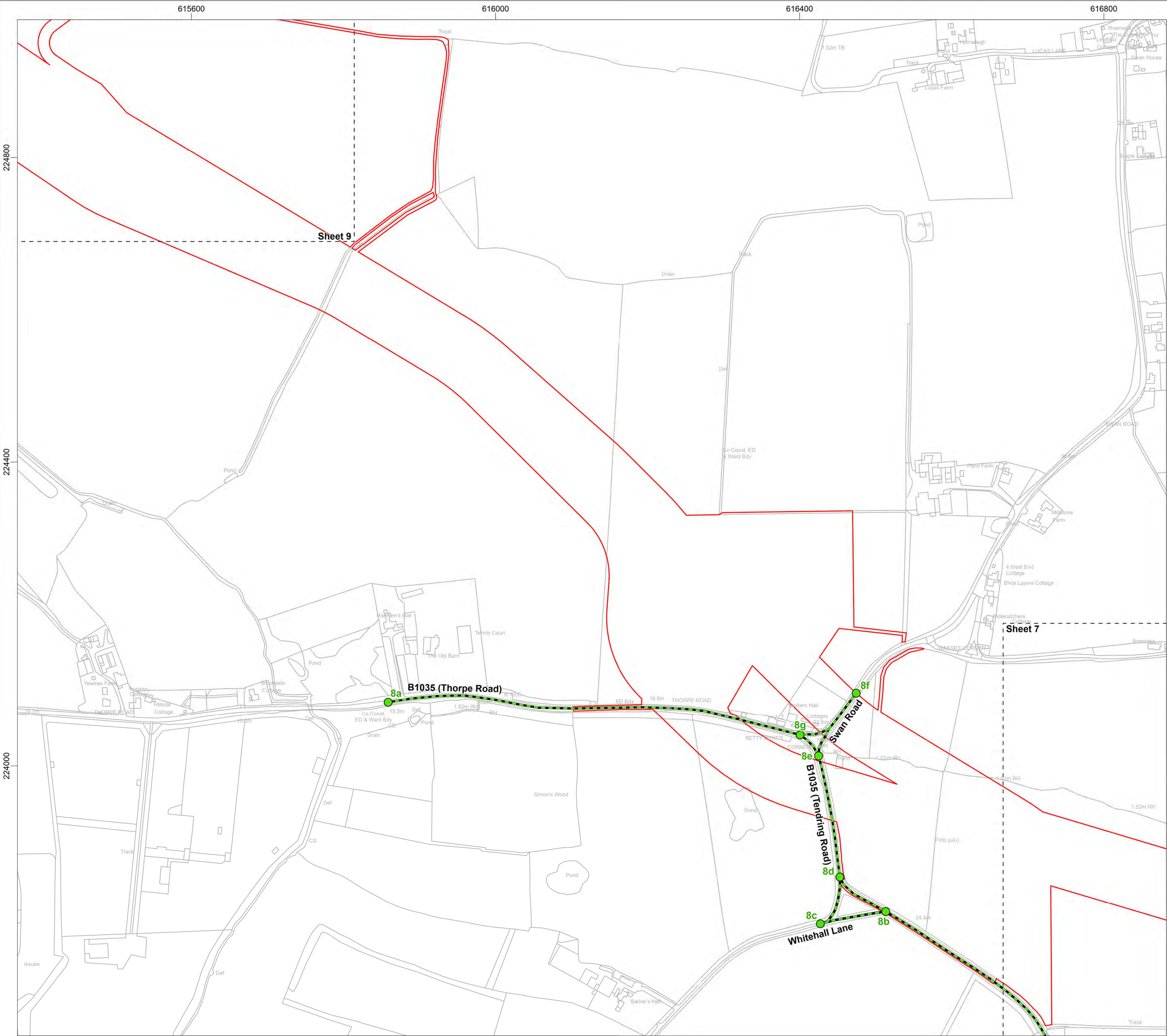
Rev	Date	Remarks	Drwn	Chkd
04	21/01/2025	Fourth issue	FC	GC
03	10/07/2024	Third issue	FC	GC
02	02/07/2024	Second issue	FC	GC
01	02/05/2024	First issue	FC	GC

Drawing Number	Doc Ref	APFP Ref
<b>PB9244-RHD-ZZ-ON-DR-GS-0544</b>	<b>5.19</b>	<b>5(2)(k)</b>

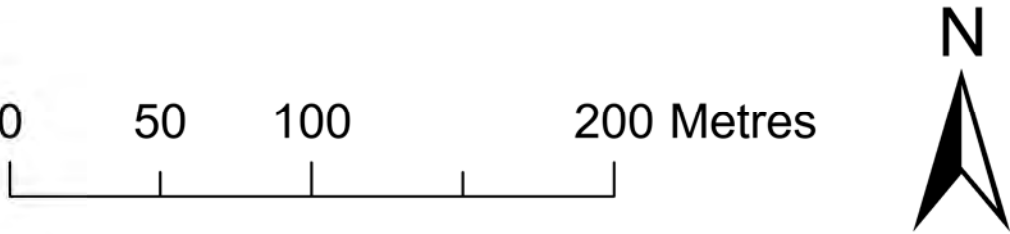
Scale	Plot Size	Datum	Projection
1:2,500	A1	OSGB36	BNG







- Legend**
- Order Limits
  - Sheet Boundary
  - Street Subject to 40mph Temporary Speed Limit During Construction



Data Source: © HaskoningDHV UK Ltd, 2025.  
© Crown copyright and database rights 2025 Ordnance Survey 0100031673. Contains Ordnance Survey data © Crown copyright and database rights 2025.

Drawing Title

**Temporary Traffic Regulation Order Plan - Sheet 8 of 16**

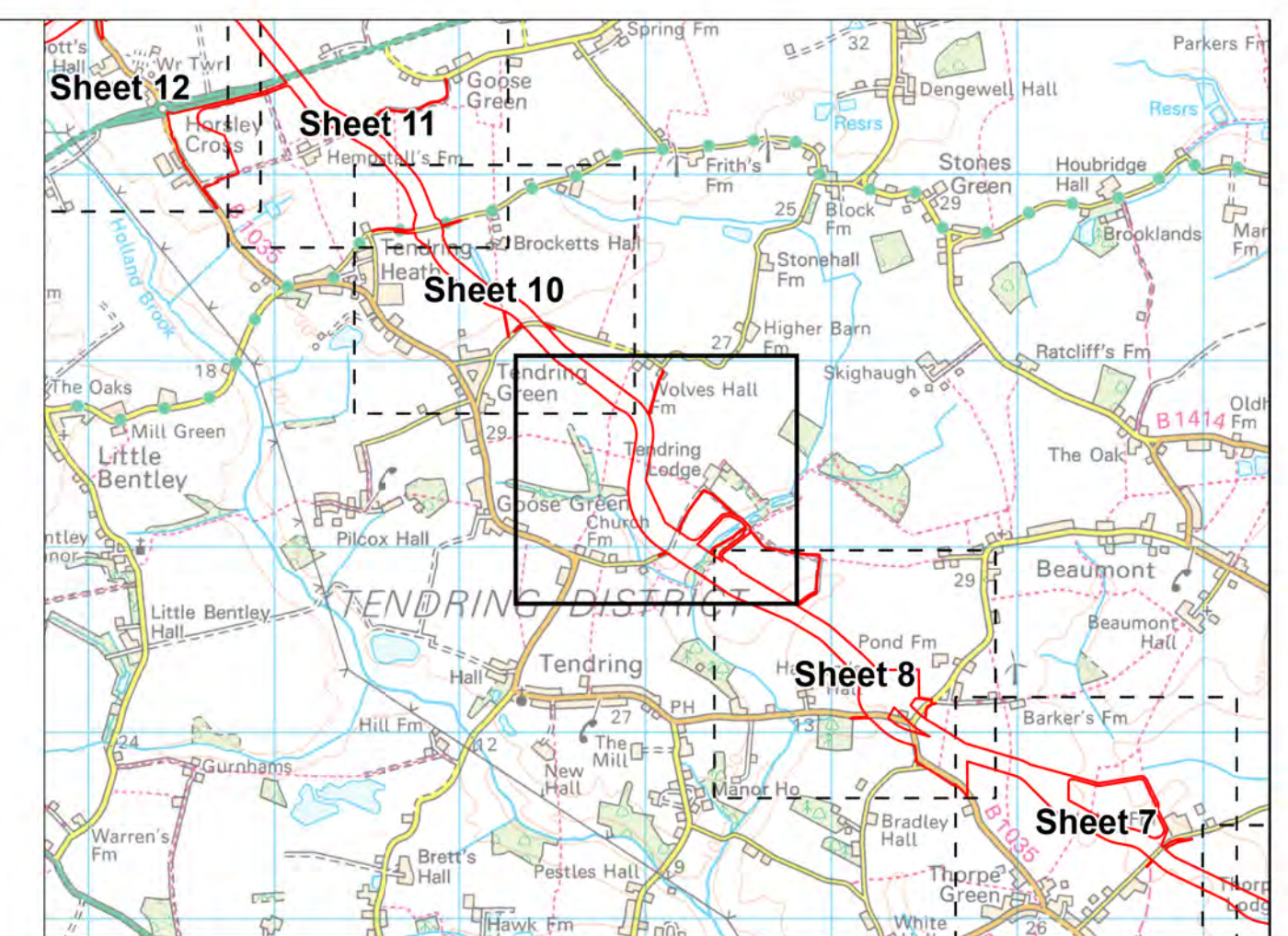
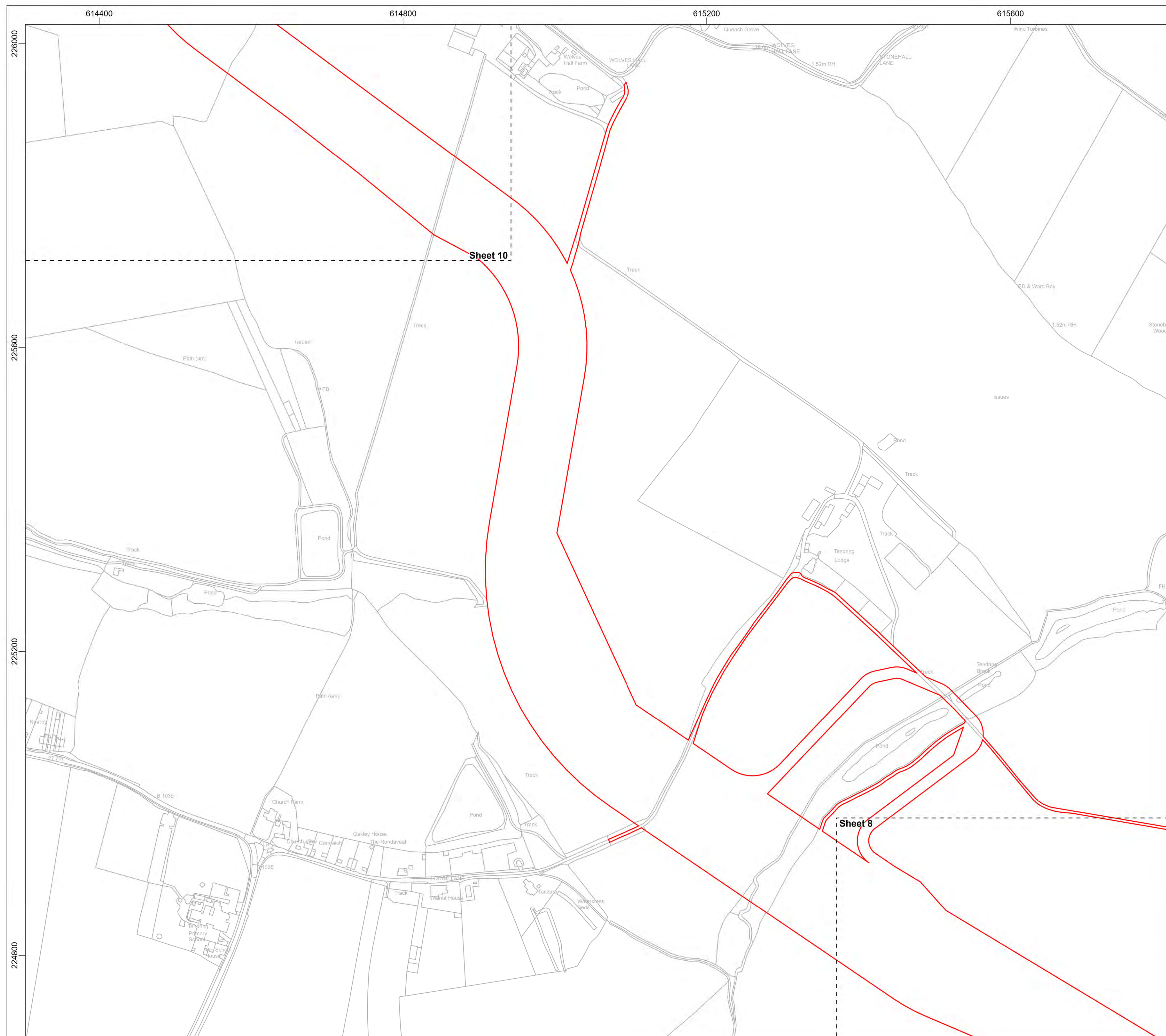
Rev	Date	Remarks	Drwn	Chkd
04	21/01/2025	Fourth issue	FC	GC
03	10/07/2024	Third issue	FC	GC
02	02/07/2024	Second issue	FC	GC
01	02/05/2024	First issue	FC	GC

Drawing Number	Doc Ref	APFP Ref
<b>PB9244-RHD-ZZ-ON-DR-GS-0544</b>	<b>5.19</b>	<b>5(2)(k)</b>

Scale	Plot Size	Datum	Projection
1:2,500	A1	OSGB36	BNG







### Legend

#### Order Limits

 Sheet Boundary



Data Source: © HaskoningDHV UK Ltd, 2025.  
© Crown copyright and database rights 2025 Ordnance Survey 0100031673. Contains Ordnance Survey data © Crown copyright and database rights 2025.

Drawing Title
---------------

**Temporary Traffic Regulation Order Plan -  
Sheet 9 of 16**

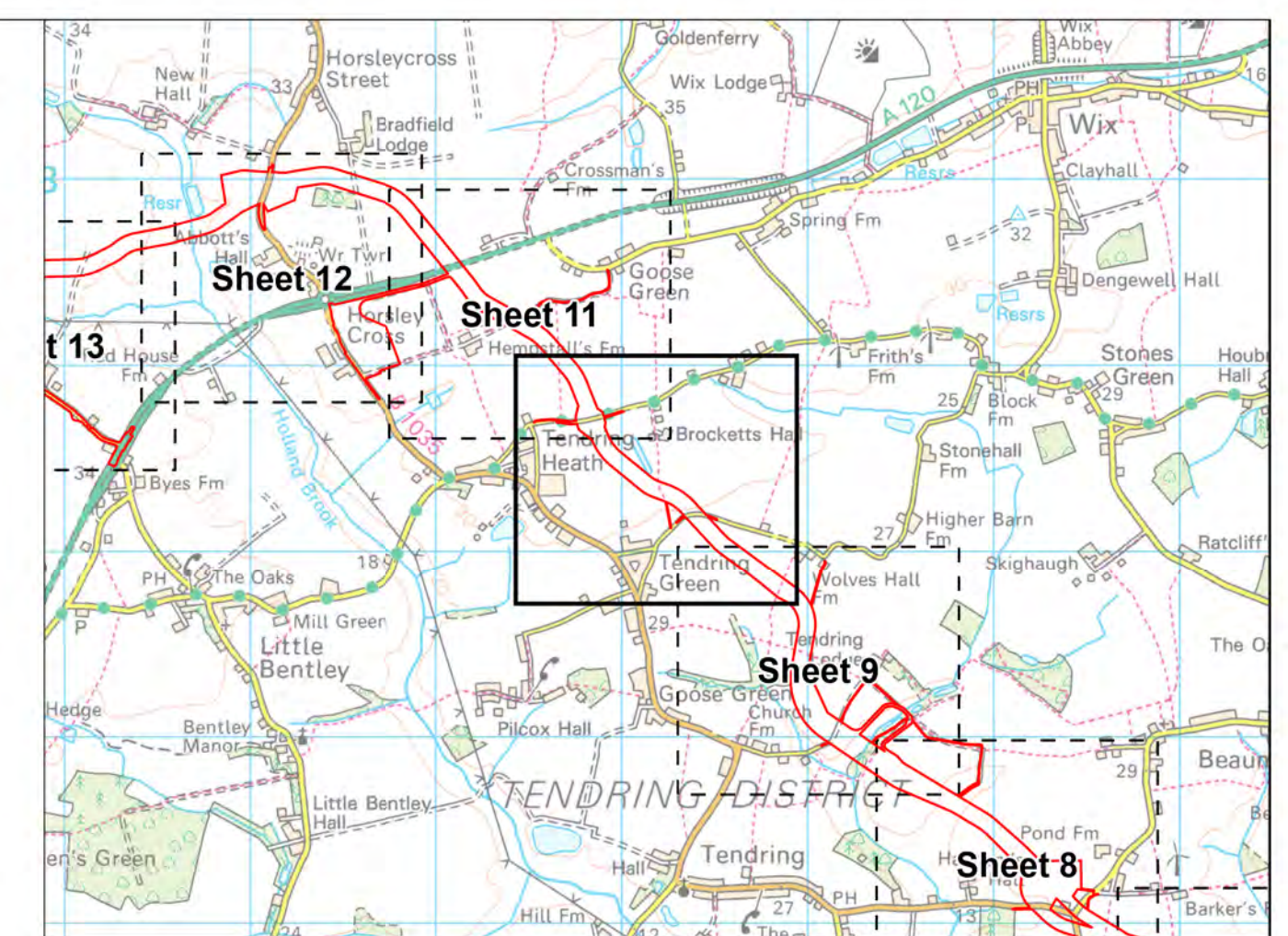
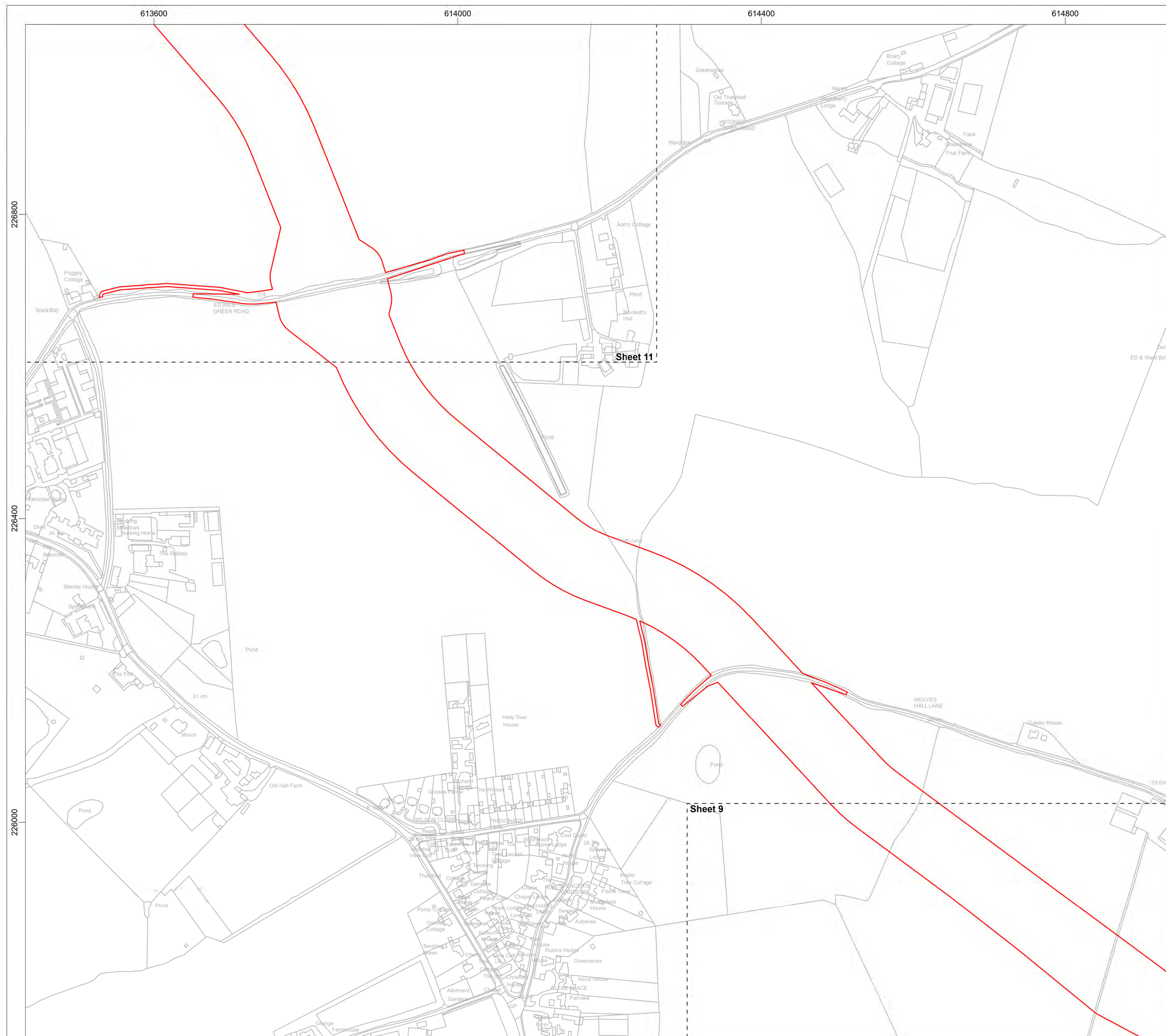
Rev	Date	Remarks	Drwn	Chkd
04	21/01/2025	Fourth issue	FC	GC
03	10/07/2024	Third issue	FC	GC
02	02/07/2024	Second issue	FC	GC
01	02/05/2024	First issue	FC	GC

Drawing Number	Doc Ref	APFP Ref
<b>PB9244-RHD-ZZ-ON-DR-GS-0544</b>	<b>5.19</b>	<b>5(2)(k)</b>



Scale 1:2,500	Plot Size A1	Datum OSGB36	Projection BNG
------------------	-----------------	-----------------	-------------------







### Legend

-  Order Limits  
 Sheet Boundary



Data Source: © HaskoningDHV UK Ltd, 2025.  
© Crown copyright and database rights 2025 Ordnance Survey 0100031673. Contains Ordnance Survey data © Crown copyright and database rights 2025.

Drawing Title
---------------

**Temporary Traffic Regulation Order Plan -  
Sheet 10 of 16**

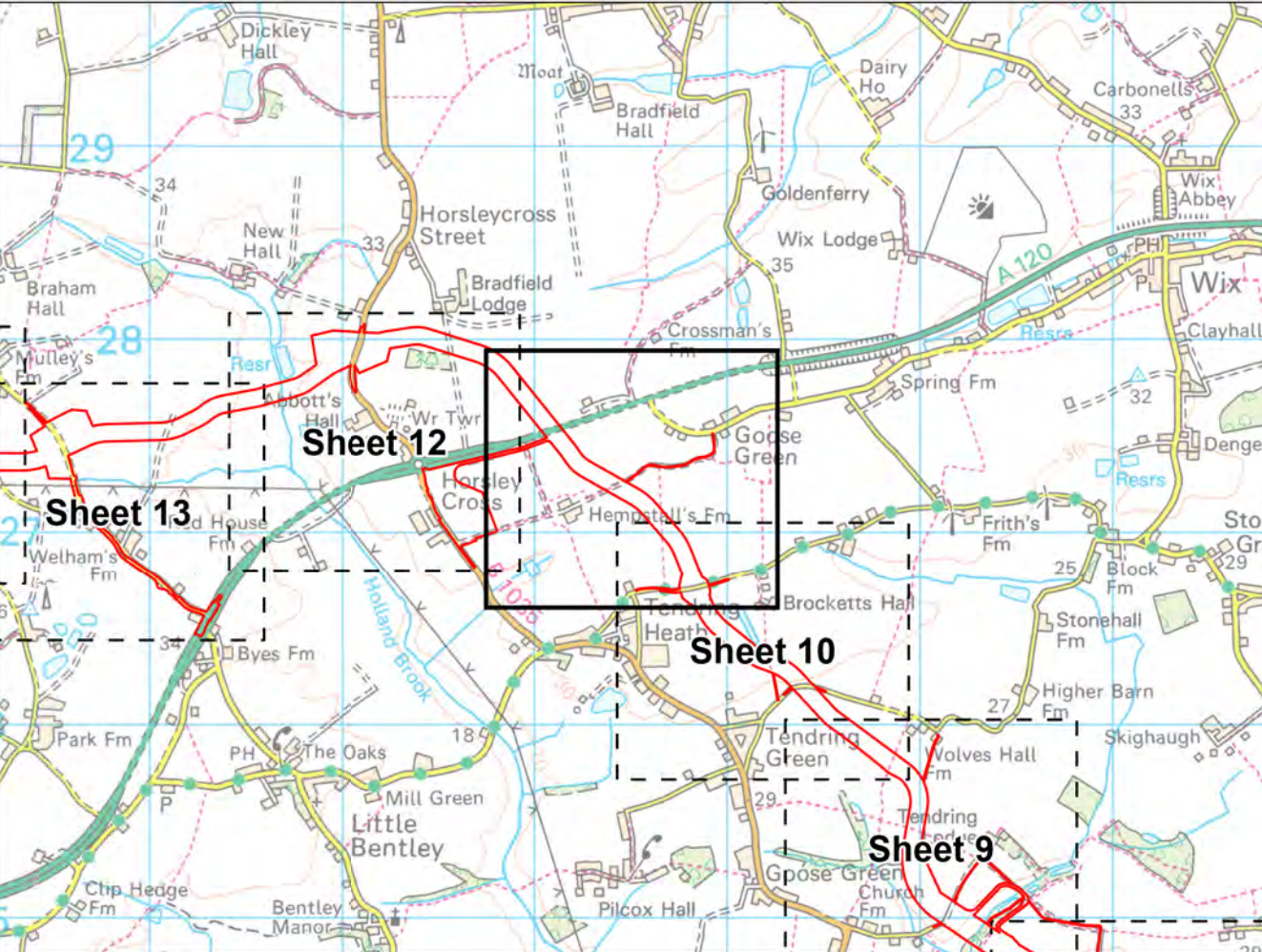
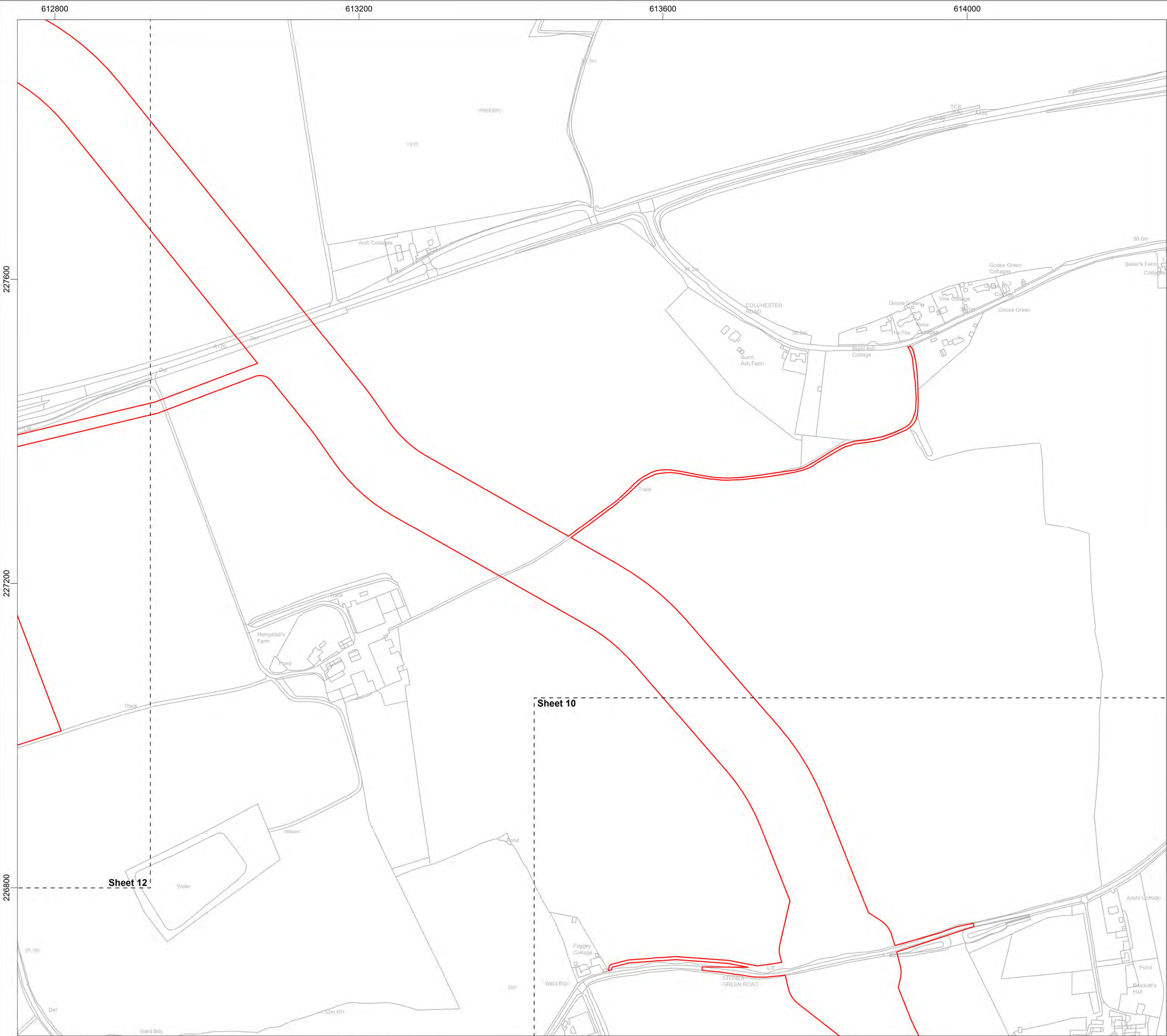
Rev	Date	Remarks	Drwn	Chkd
04	21/01/2025	Fourth issue	FC	GC
03	10/07/2024	Third issue	FC	GC
02	02/07/2024	Second issue	FC	GC
01	02/05/2024	First issue	FC	GC

Drawing Number	Doc Ref	APFP Ref
<b>PB9244-RHD-ZZ-ON-DR-GS-0544</b>	<b>5.19</b>	<b>5(2)(k)</b>

Scale 1:2,500	Plot Size A1	Datum OSGB36	Projection BNG
------------------	-----------------	-----------------	-------------------

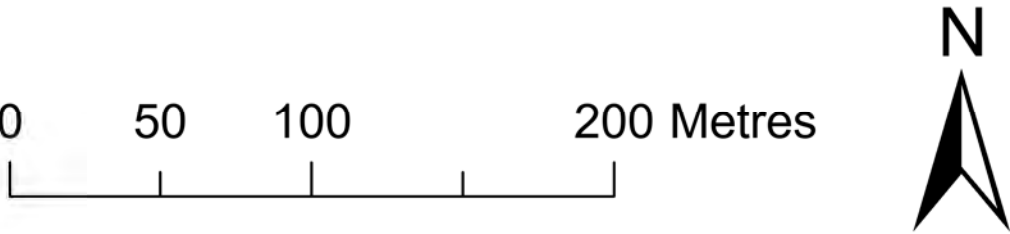






Legend

- Order Limits
- Sheet Boundary



Data Source: © HaskoningDHV UK Ltd, 2025.  
© Crown copyright and database rights 2025 Ordnance Survey 0100031673. Contains Ordnance Survey data © Crown copyright and database rights 2025.

Drawing Title

Temporary Traffic Regulation Order Plan - Sheet 11 of 16

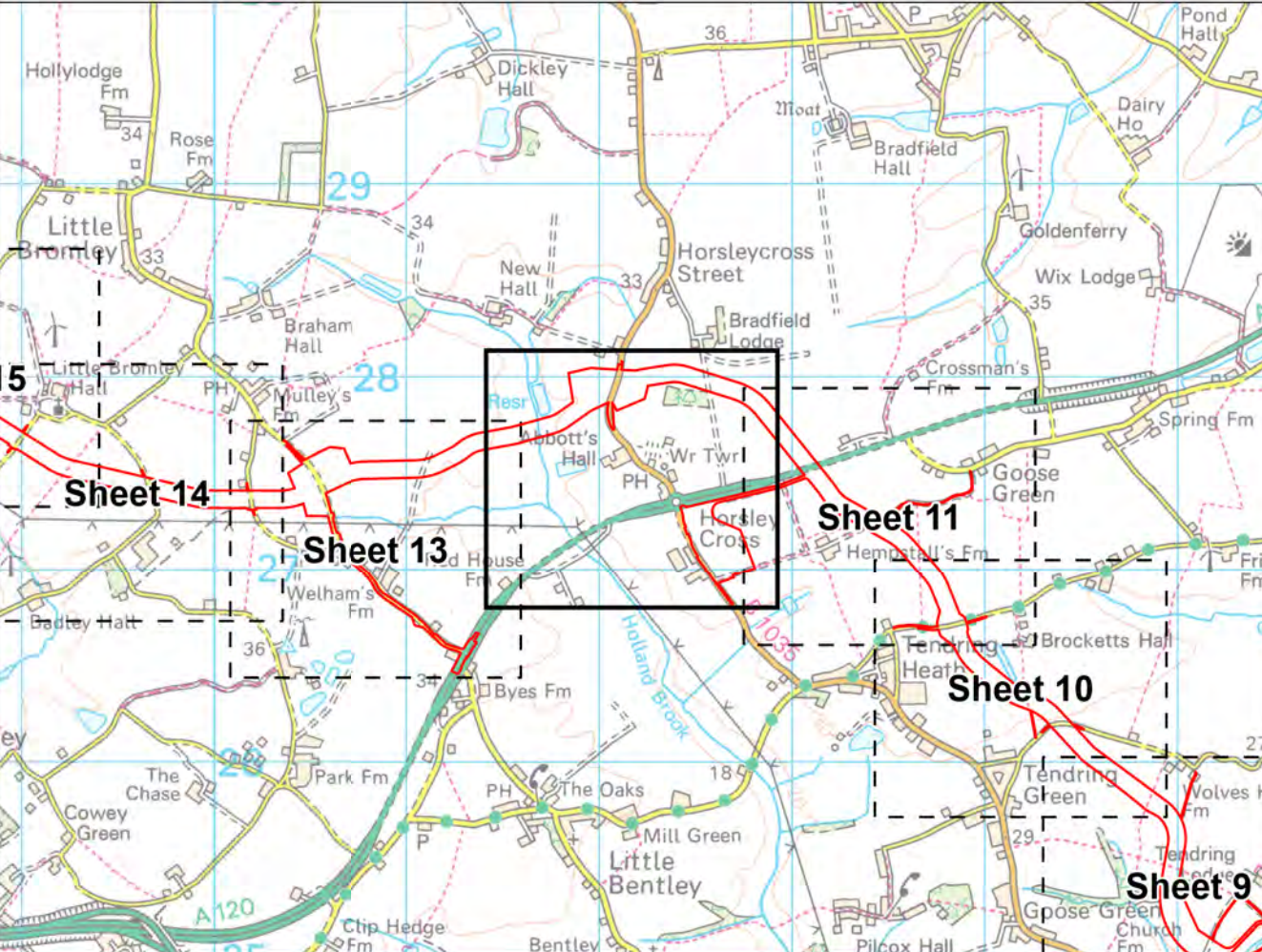
Rev	Date	Remarks	Drwn	Chkd
04	21/01/2025	Fourth issue	FC	GC
03	10/07/2024	Third issue	FC	GC
02	02/07/2024	Second issue	FC	GC
01	02/05/2024	First issue	FC	GC

Drawing Number	Doc Ref	APFP Ref
PB9244-RHD-ZZ-ON-DR-GS-0544	5.19	5(2)(k)

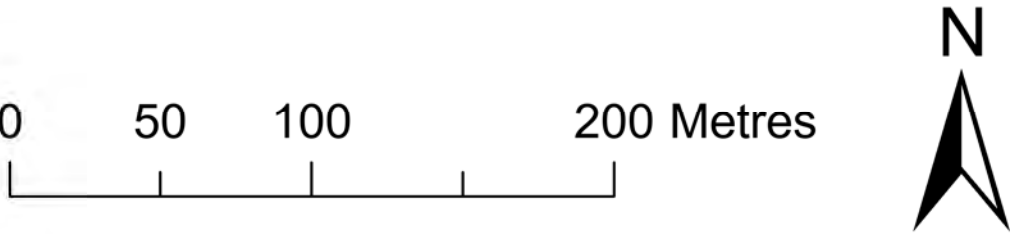
Scale	Plot Size	Datum	Projection
1:2,500	A1	OSGB36	BNG







- Legend**
- Order Limits
  - Sheet Boundary
  - Street Subject to 40mph Temporary Speed Limit During Construction



Data Source: © HaskoningDHV UK Ltd, 2025.  
© Crown copyright and database rights 2025 Ordnance Survey 0100031673. Contains Ordnance Survey data © Crown copyright and database rights 2025.

Drawing Title

**Temporary Traffic Regulation Order Plan - Sheet 12 of 16**

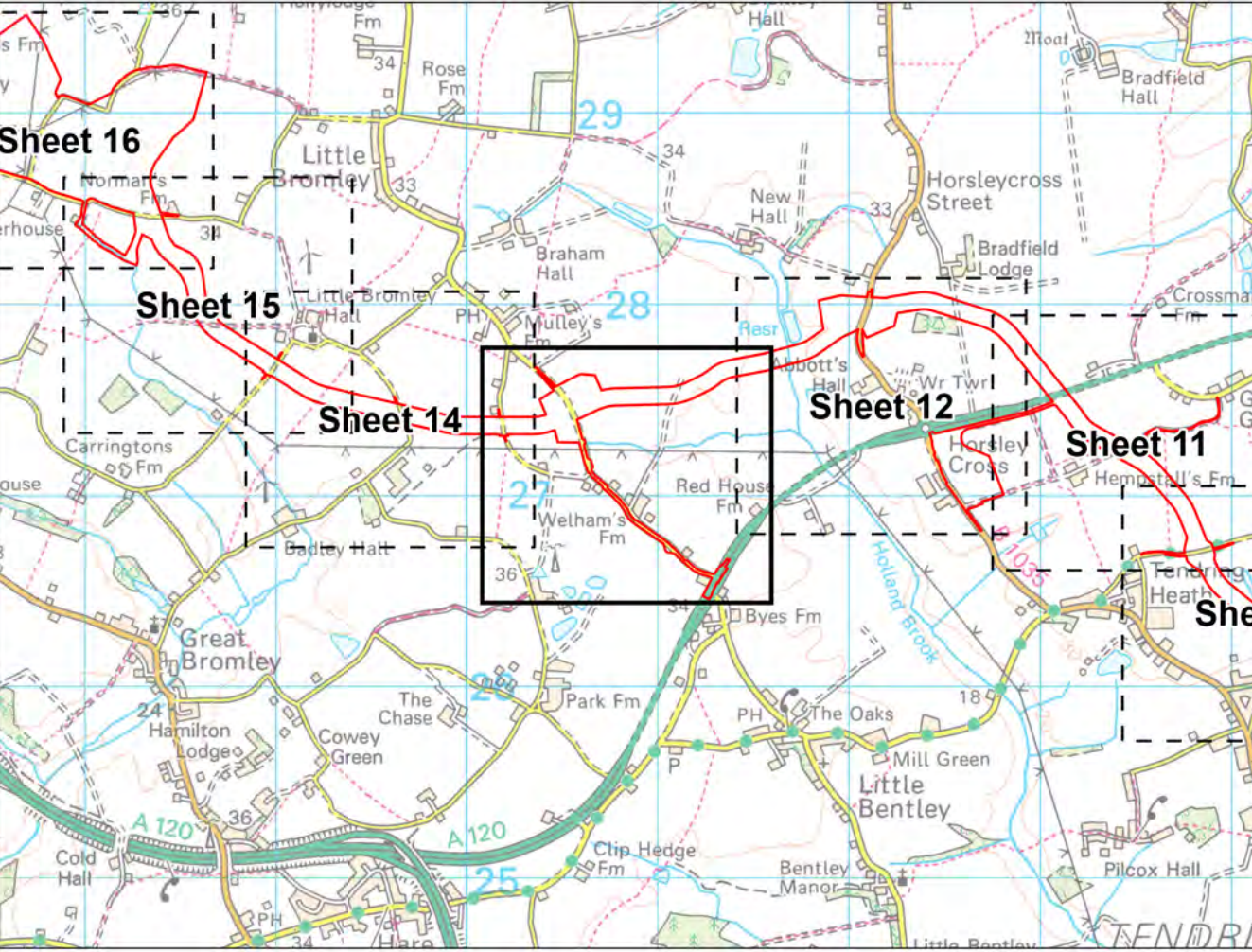
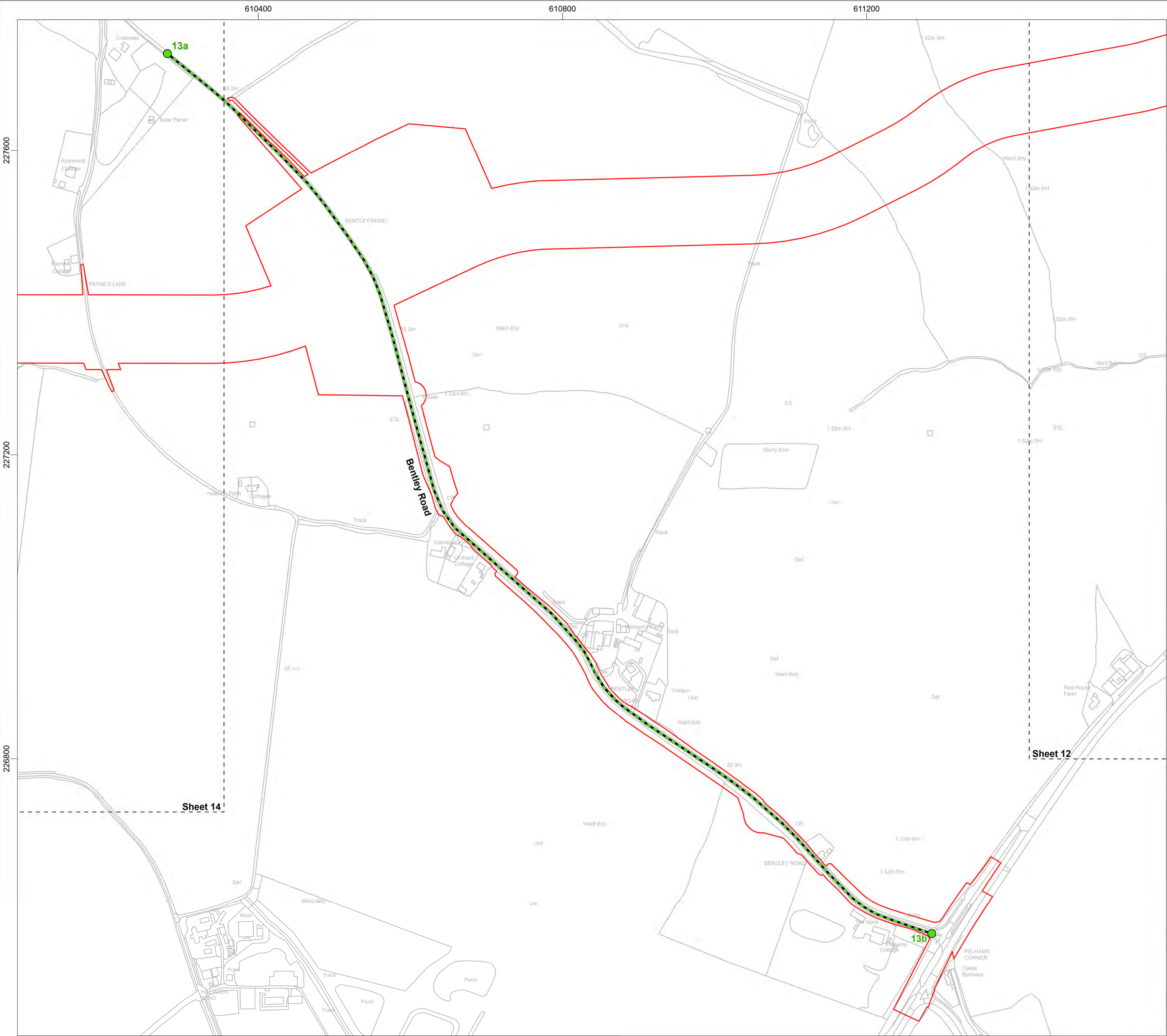
Rev	Date	Remarks	Drwn	Chkd
04	21/01/2025	Fourth issue	FC	GC
03	10/07/2024	Third issue	FC	GC
02	02/07/2024	Second issue	FC	GC
01	02/05/2024	First issue	FC	GC

Drawing Number	Doc Ref	APFP Ref
<b>PB9244-RHD-ZZ-ON-DR-GS-0544</b>	<b>5.19</b>	<b>5(2)(k)</b>

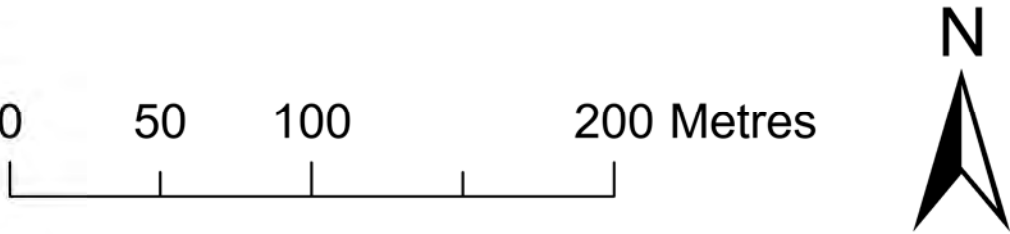
Scale	Plot Size	Datum	Projection
1:2,500	A1	OSGB36	BNG







- Legend**
- Order Limits
  - Sheet Boundary
  - Street Subject to 40mph Temporary Speed Limit During Construction



Data Source: © HaskoningDHV UK Ltd, 2025.  
© Crown copyright and database rights 2025 Ordnance Survey 0100031673. Contains Ordnance Survey data © Crown copyright and database rights 2025.

Drawing Title

**Temporary Traffic Regulation Order Plan - Sheet 13 of 16**

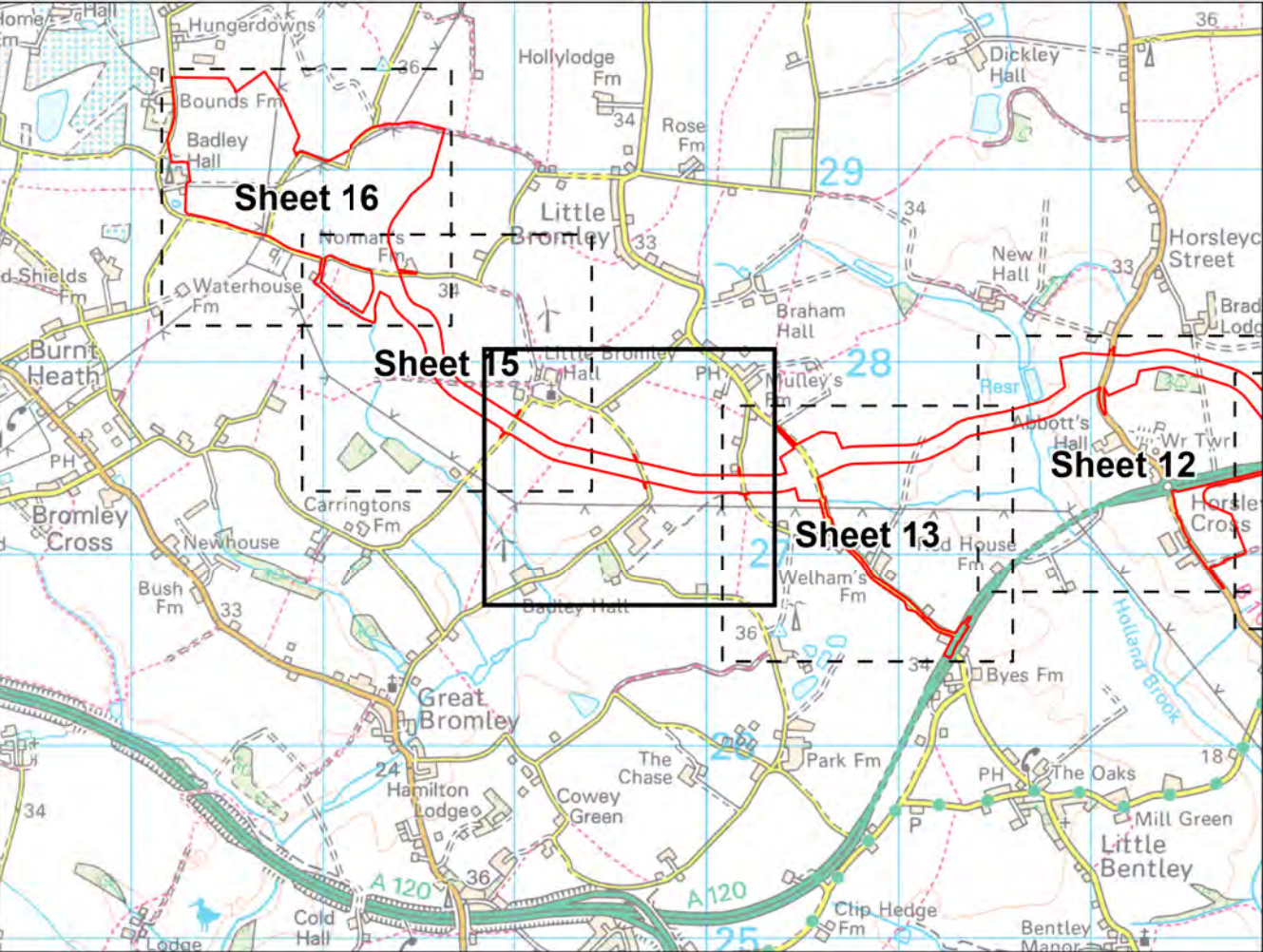
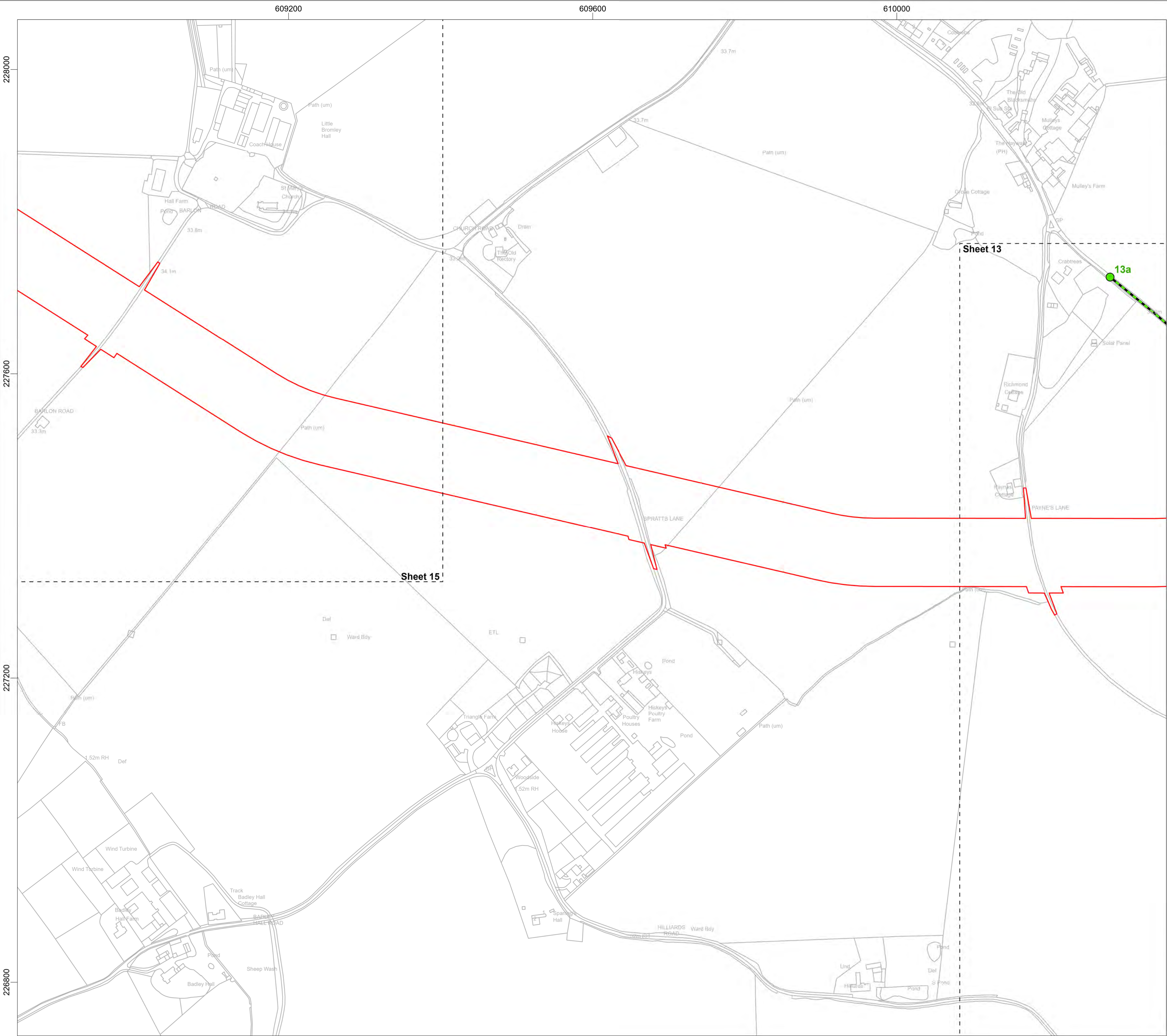
Rev	Date	Remarks	Drwn	Chkd
04	21/01/2025	Fourth issue	FC	GC
03	10/07/2024	Third issue	FC	GC
02	02/07/2024	Second issue	FC	GC
01	02/05/2024	First issue	FC	GC

Drawing Number	Doc Ref	APFP Ref
PB9244-RHD-ZZ-ON-DR-GS-0544	5.19	5(2)(k)

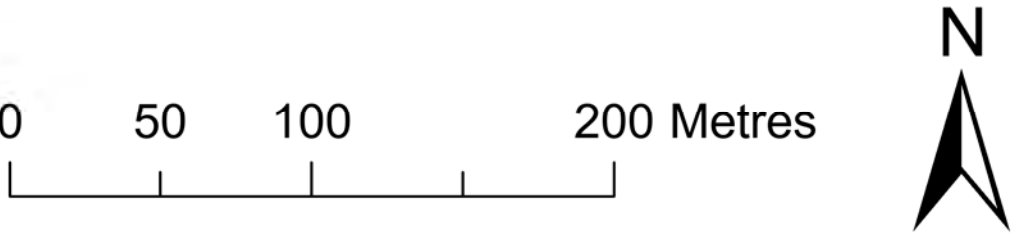
Scale	Plot Size	Datum	Projection
1:2,500	A1	OSGB36	BNG







- Legend**
- Order Limits
  - Sheet Boundary
  - Street Subject to 40mph Temporary Speed Limit During Construction



Data Source: © HaskoningDHV UK Ltd, 2025.  
© Crown copyright and database rights 2025 Ordnance Survey 0100031673. Contains Ordnance Survey data © Crown copyright and database rights 2025.

Drawing Title

**Temporary Traffic Regulation Order Plan -  
Sheet 14 of 16**

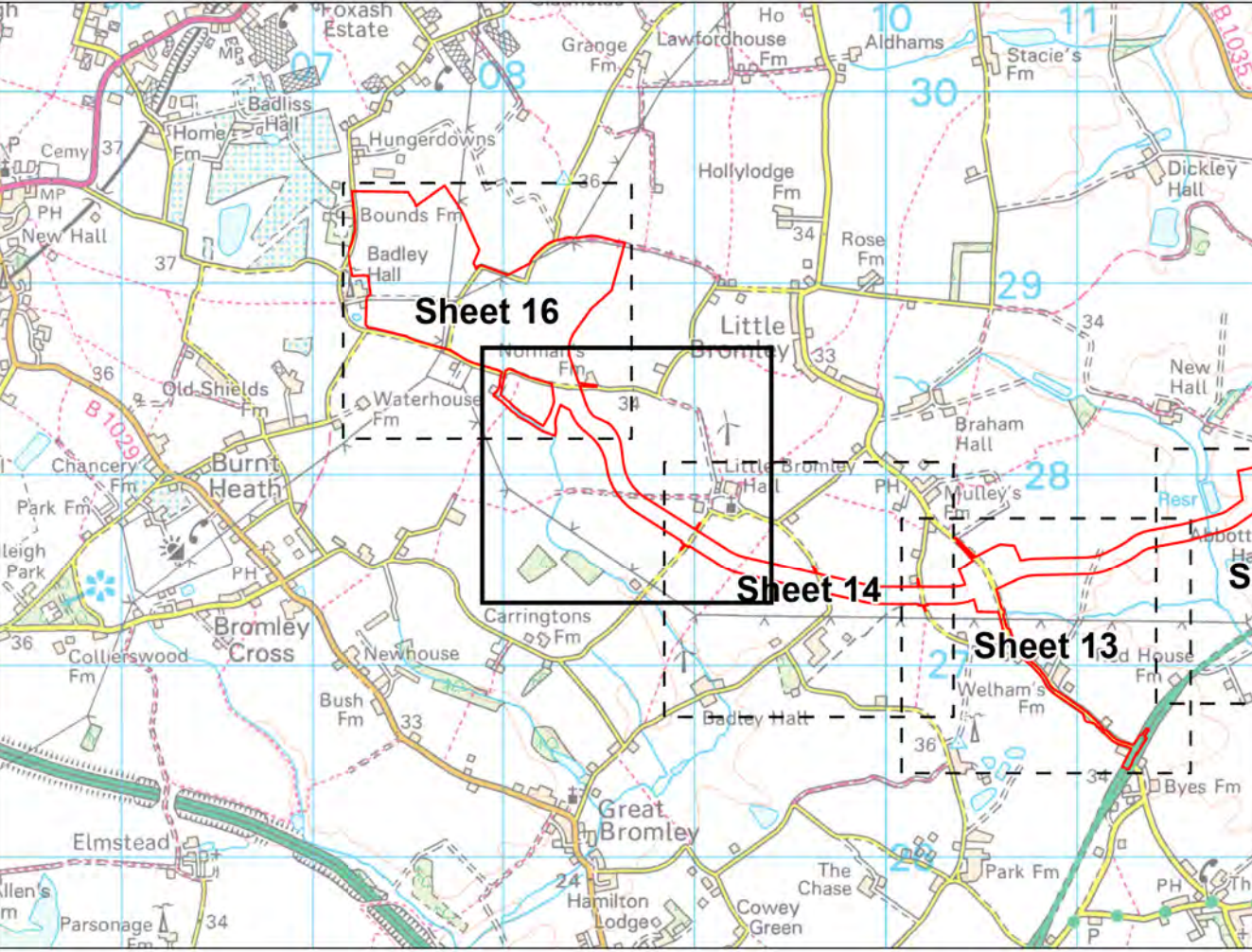
Rev	Date	Remarks	Drwn	Chkd
04	21/01/2025	Fourth issue	FC	GC
03	10/07/2024	Third issue	FC	GC
02	02/07/2024	Second issue	FC	GC
01	02/05/2024	First issue	FC	GC

Drawing Number	Doc Ref	APFP Ref
<b>PB9244-RHD-ZZ-ON-DR-GS-0544</b>	<b>5.19</b>	<b>5(2)(k)</b>

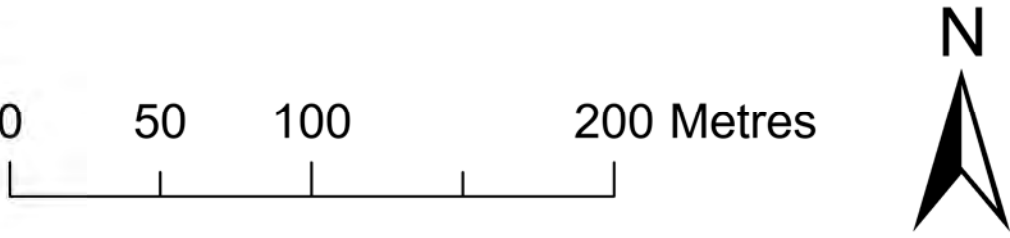
Scale	Plot Size	Datum	Projection
1:2,500	A1	OSGB36	BNG







- Legend**
- Order Limits
  - Sheet Boundary
  - Street Subject to 30mph Temporary Speed Limit During Construction



Data Source: © HaskoningDHV UK Ltd, 2025.  
© Crown copyright and database rights 2025 Ordnance Survey 0100031673. Contains Ordnance Survey data © Crown copyright and database rights 2025.

Drawing Title

**Temporary Traffic Regulation Order Plan - Sheet 15 of 16**

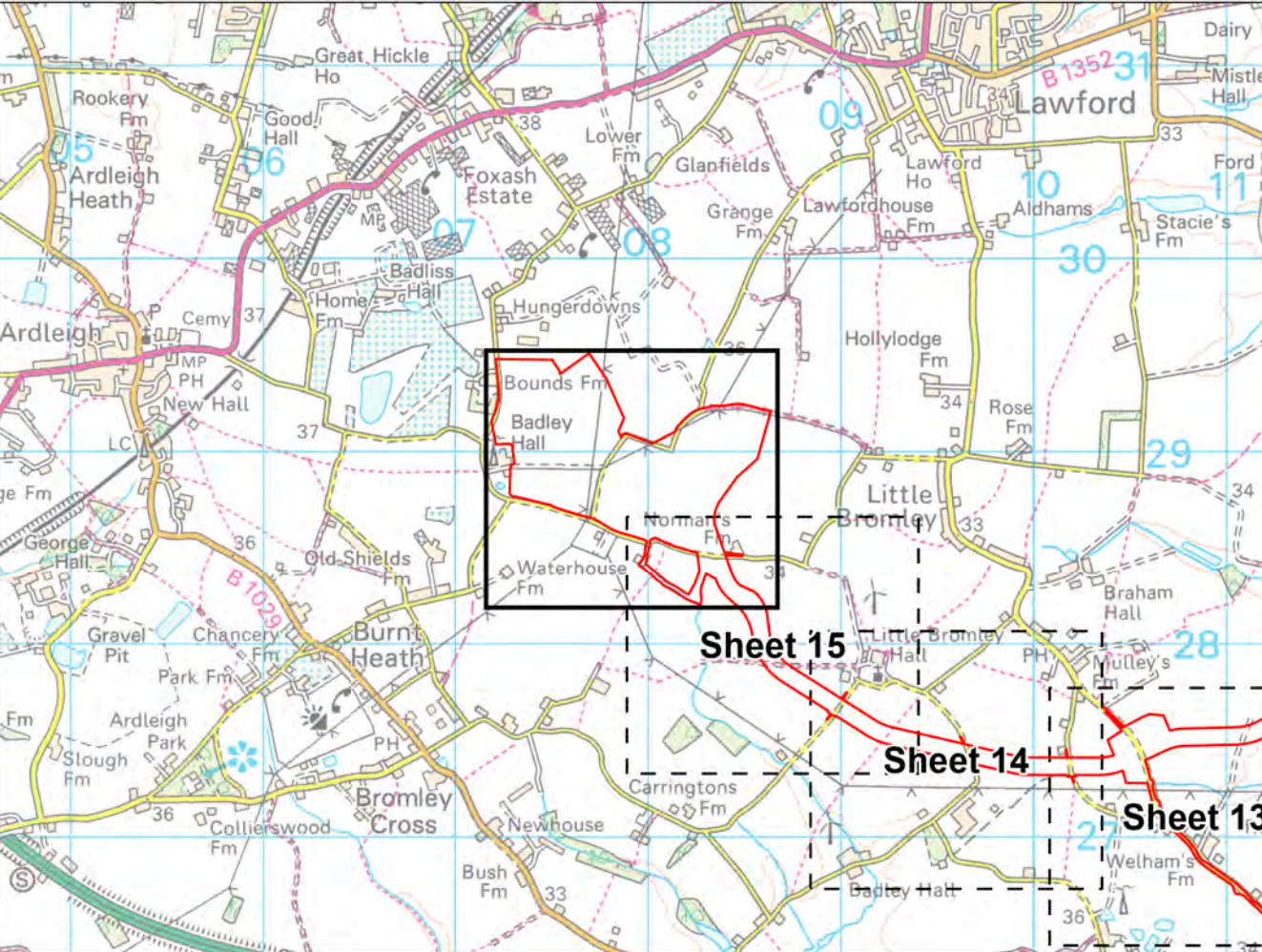
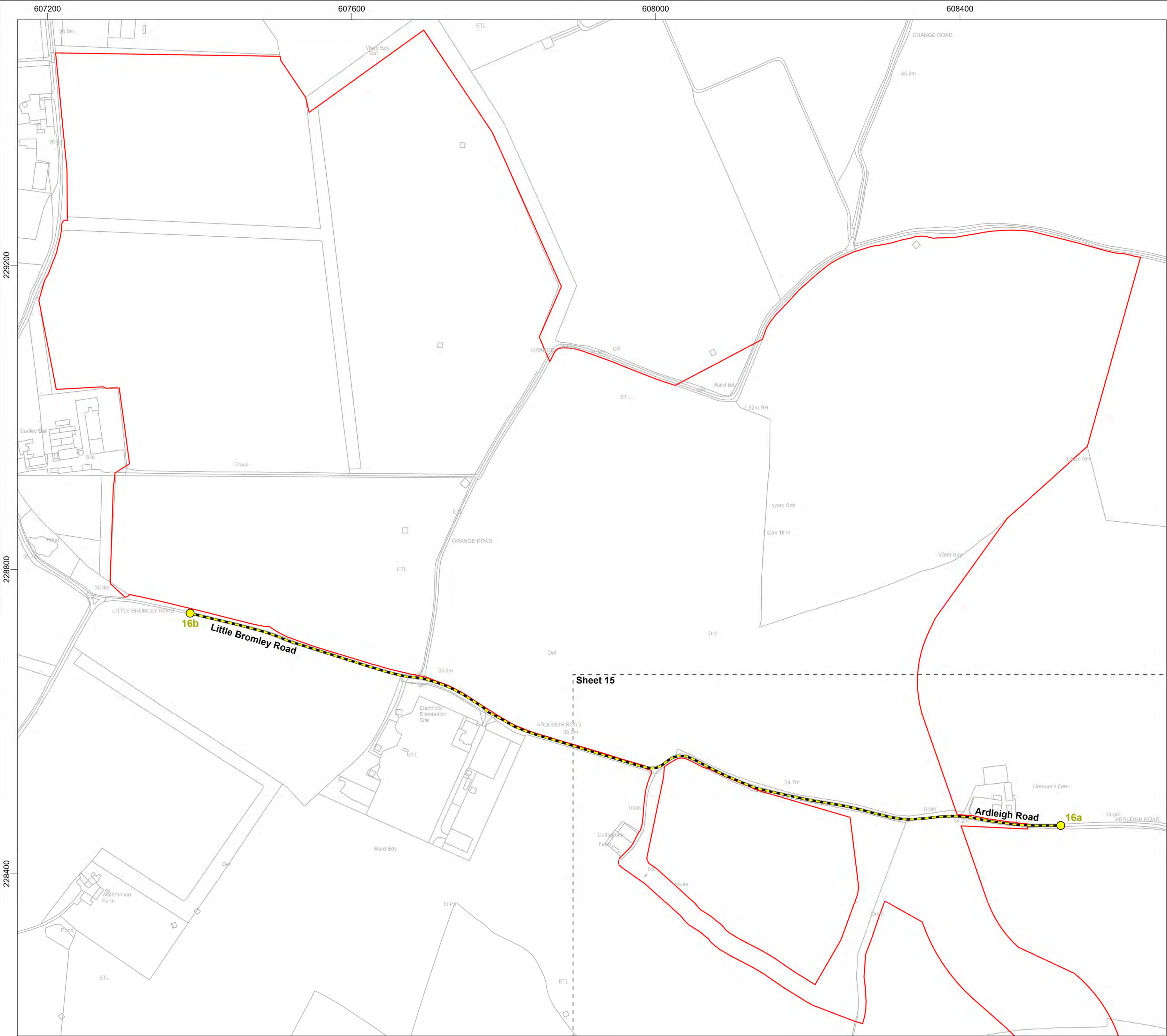
Rev	Date	Remarks	Drwn	Chkd
04	21/01/2025	Fourth issue	FC	GC
03	10/07/2024	Third issue	FC	GC
02	02/07/2024	Second issue	FC	GC
01	02/05/2024	First issue	FC	GC

Drawing Number	Doc Ref	APFP Ref
<b>PB9244-RHD-ZZ-ON-DR-GS-0544</b>	<b>5.19</b>	<b>5(2)(k)</b>

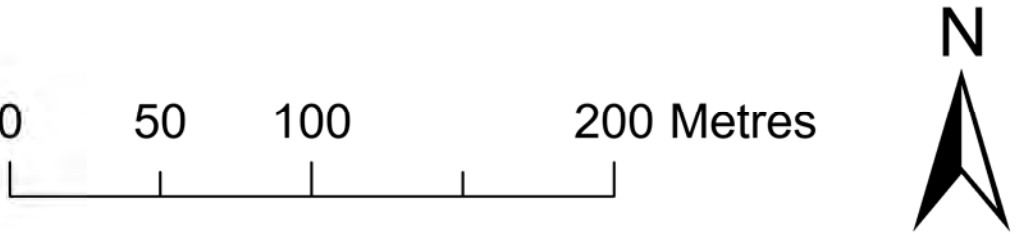
Scale	Plot Size	Datum	Projection
1:2,500	A1	OSGB36	BNG







- Legend**
- Order Limits
  - Sheet Boundary
  - Street Subject to 30mph Temporary Speed Limit During Construction



Data Source: © HaskoningDHV UK Ltd, 2025.  
© Crown copyright and database rights 2025 Ordnance Survey 0100031673. Contains Ordnance Survey data © Crown copyright and database rights 2025.

Drawing Title

**Temporary Traffic Regulation Order Plan - Sheet 16 of 16**

Rev	Date	Remarks	Drwn	Chkd
04	21/01/2025	Fourth issue	FC	GC
03	10/07/2024	Third issue	FC	GC
02	02/07/2024	Second issue	FC	GC
01	02/05/2024	First issue	FC	GC

Drawing Number	Doc Ref	APFP Ref
PB9244-RHD-ZZ-ON-DR-GS-0544	5.19	5(2)(k)

Scale	Plot Size	Datum	Projection
1:2,500	A1	OSGB36	BNG







**NORTH FALLS**

*Offshore Wind Farm*



**RWE**

## **HARNESSING THE POWER OF NORTH SEA WIND**

*North Falls Offshore Wind Farm Limited*

*A joint venture company owned equally by SSE Renewables and RWE.*

*To contact please email [contact@northfallsoffshore.com](mailto:contact@northfallsoffshore.com)*

© 2024 All Rights Reserved

**North Falls Offshore Wind Farm Limited** Registered Address: Windmill Hill Business Park, Whitehill Way, Swindon, Wiltshire, SN5 6PB, United Kingdom  
Registered in England and Wales Company Number: 12435947

---

*NorthFallsOffshore.com*